



PLAN SCALE 1:10000 (22X34)

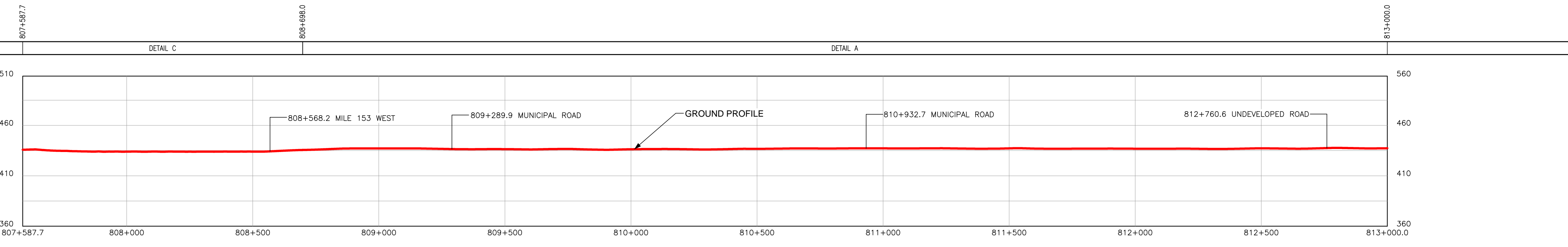
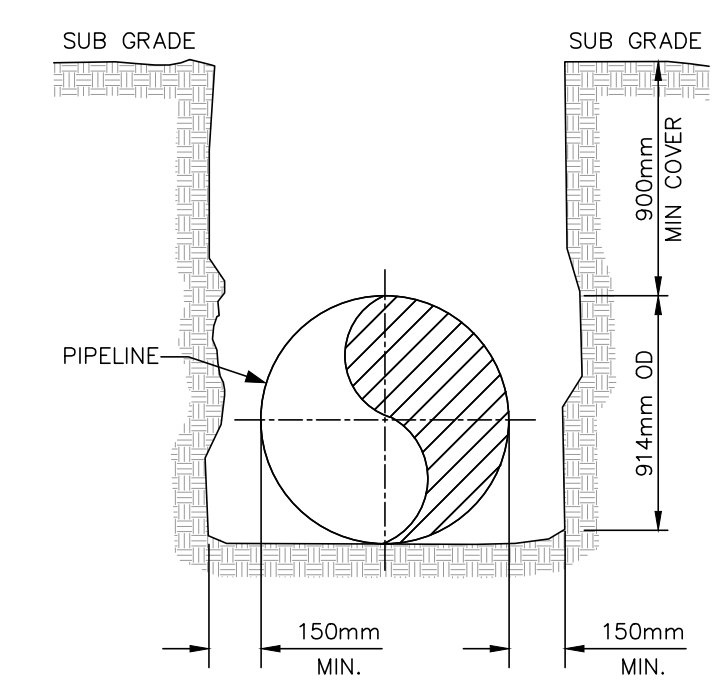
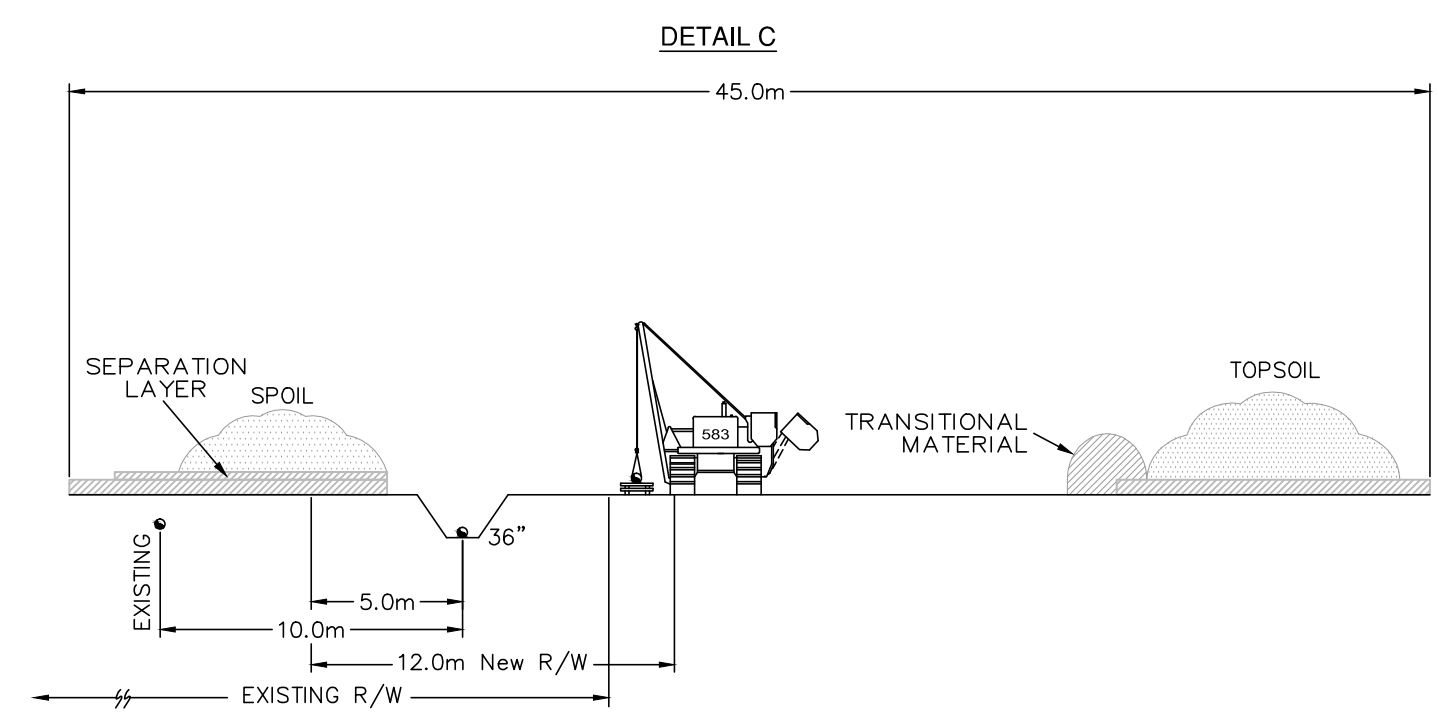
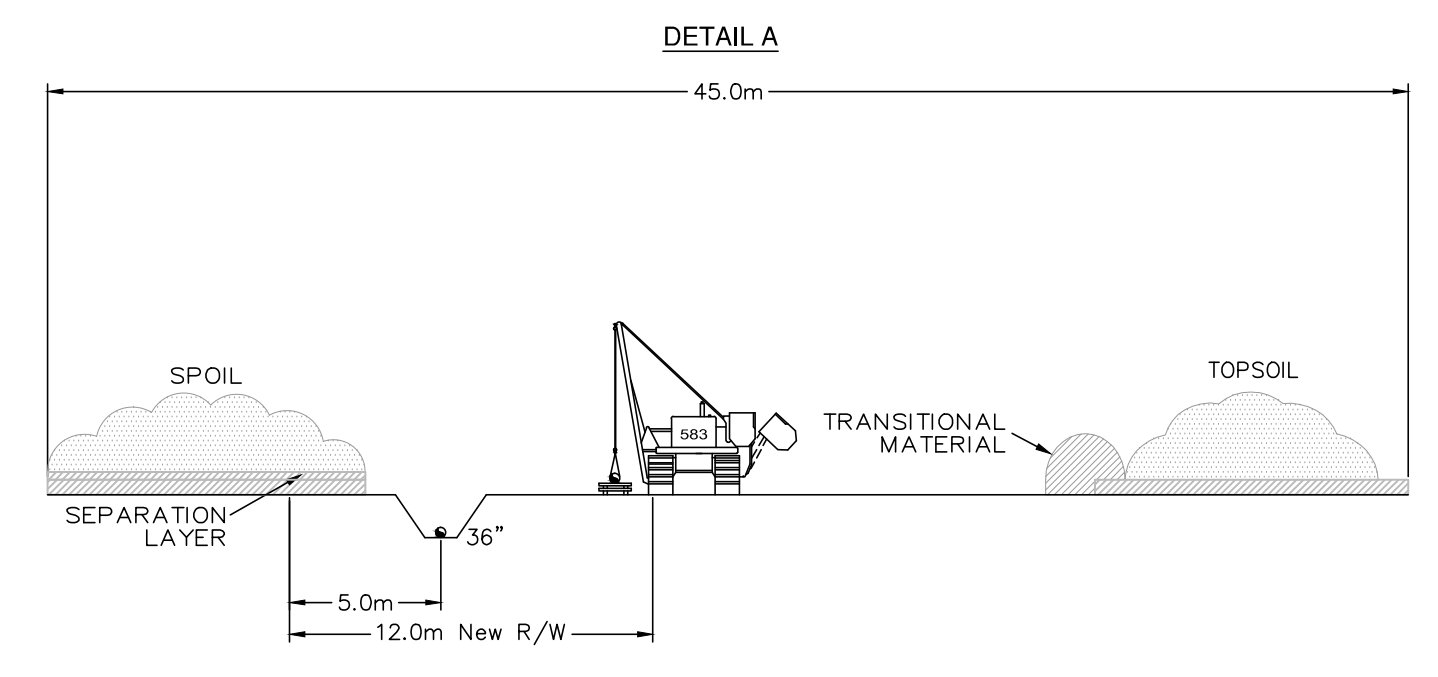
LEGEND

- ENBRIDGE KILOMETRE POST (KME)
- ENBRIDGE L3R KILOMETRE POST (KP)
- ENBRIDGE L3R STATIONING (STA.)
- ENBRIDGE L3R TRACT / PARCEL NUMBER
- PROPOSED ENBRIDGE EASEMENT



- NOTES:**
- ALL MEASUREMENTS ARE IN METERS UNLESS NOTED OTHERWISE.
 - ALL EASEMENT LENGTHS ARE ALONG DITCHLINE OF PROPOSED EASEMENT.
 - AREAS AND DISTANCES BASED ON EXISTING ENBRIDGE ROUTE SHEET DIGITAL MAPPING DATA FILES.
 - AREAS ARE COMPUTER GENERATED FROM THE PROPOSED EASEMENT PERIMETER.
 - TO CONVERT FROM METRIC TO IMPERIAL UNITS USE:
0.3048 METRE = 1 FOOT
1.609344 KILOMETRE = 1 MILE
1.0 HECTARE = 2.471 ACRES
 - FOR INFORMATION PURPOSES, EXISTING ENBRIDGE EASEMENTS MAY ALSO BE SHOWN.
 - REDUCED SIZE DRAWINGS WILL NOT BE TO SCALE.

EASEMENT AND TYPICAL DETAILS



PIPE PROFILE SCALE 1:10000 HORIZONTAL, 1:2500 VERTICAL

COPYRIGHT © THIS DRAWING IS THE PROPERTY OF ENBRIDGE AND SHALL NOT BE REPRODUCED EITHER IN WHOLE OR IN PART WITHOUT PRIOR WRITTEN CONSENT OF ENBRIDGE

ENBRIDGE ENBRIDGE PIPELINES INC.
10201 JASPER AVENUE
EDMONTON ALBERTA CANADA

LINE 3 REPLACEMENT PROJECT (LINE 93)
NPS 36 PIPELINE
PLAN AND PROFILE
STA. 807+587.7 TO STA. 813+000.0

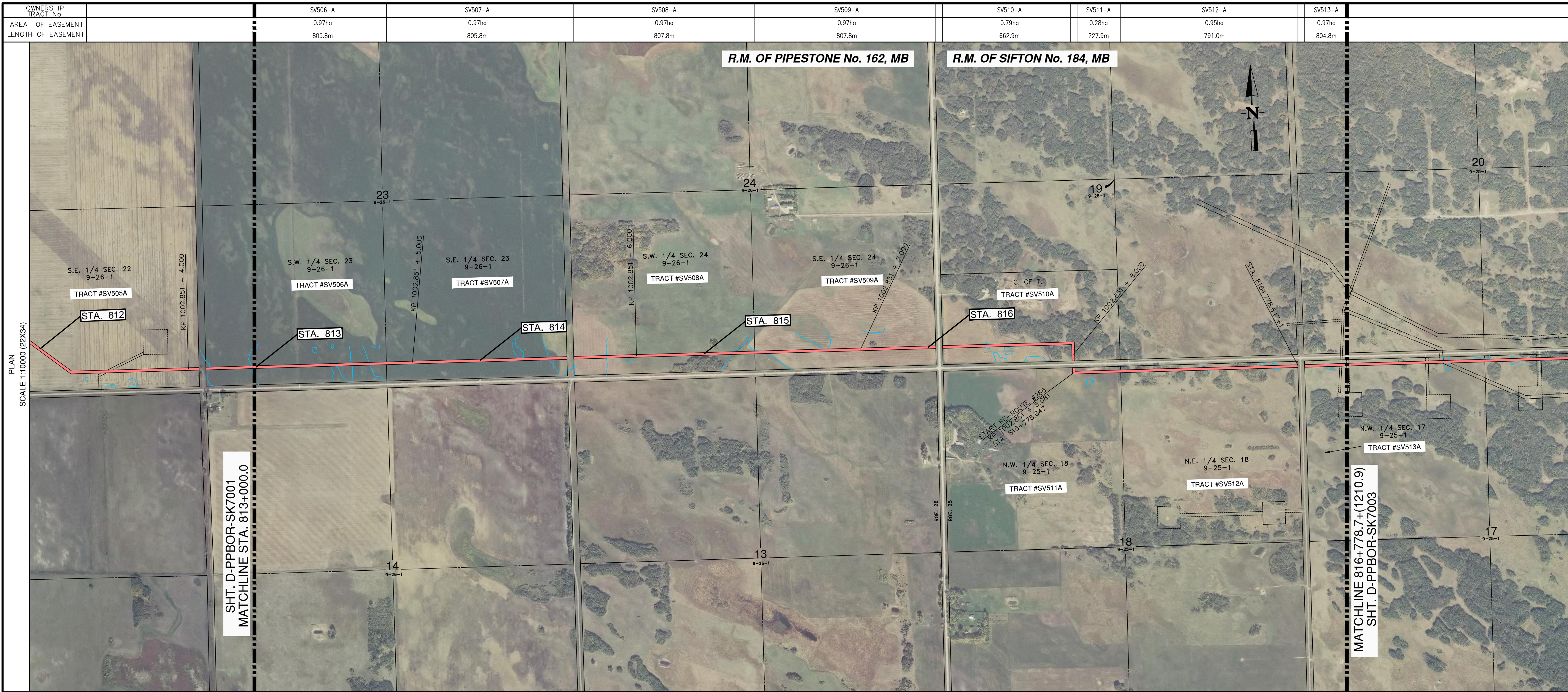
DRAWN MV CHECK MF APPROVE
DATE 3-OCT-16 SCALE 1:10000 APPROVE

D-PPBOR-SK7001 **7001**

BOOK OF REFERENCE
PROVINCE OF MANITOBA

DWG No.: D-PPBOR-SK7001

TRACT	PARCEL #	TITLE NUMBER	LOT	BLOCK	PLAN	LEGAL DESCRIPTION						PARTY TYPE	NAME	WIDTH OF PROPOSED EASEMENT (METRES)	LENGTH (METRES)	AREA (HA.)
						EXT.	LOC.	SEC.	TWP.	RGE.	MER.					
R.M. OF PIPESTONE No. 162, MB																
SV499.4		2352839/2				NW	9	9	26	W.1M.	OWNER	KEITH SCOTT HENRY LOBEL TERESA LOBEL	12.0	157.5	0.19	
SV499.5		2352839/2		A	33718	NE	9	9	26	W.1M.	OWNER	KEITH SCOTT HENRY LOBEL TERESA LOBEL	12.0	23.9	0.03	
SV500		2352839/2				NE	9	9	26	W.1M.	OWNER	KEITH SCOTT HENRY LOBEL TERESA ANNE LOBEL	12.0	782.1	0.94	
SV501-A		2540401/2				NW	10	9	26	W.1M.	OWNER	MICHAEL PIECH	12.0	693.5	0.83	
SV502-A		1767704/2				SW	15	9	26	W.1M.	OWNER	ALFRED AMAND FAUCHER ROSE-MARIE DENISE FAUCHER	12.0	805.3	0.97	
SV503-A		1767704/2				NW	15	9	26	W.1M.	OWNER	ALFRED AMAND FAUCHER ROSE-MARIE DENISE FAUCHER	12.0	805.4	0.97	
SV504-A		1832321/2				SW	22	9	26	W.1M.	OWNER	JOSEF AHORNER LOUISE AHORNER	12.0	936.5	1.12	
SV505-A		1832321/2				SE	22	9	26	W.1M.	OWNER	JOSEF AHORNER LOUISE AHORNER	12.0	860.3	1.03	
SV506-A		197459/2				SW	23	9	26	W.1M.	OWNER	ROBERT RUSSELL CHAPMAN BETTY MARIE CHAPMAN	12.0	805.8	0.97	



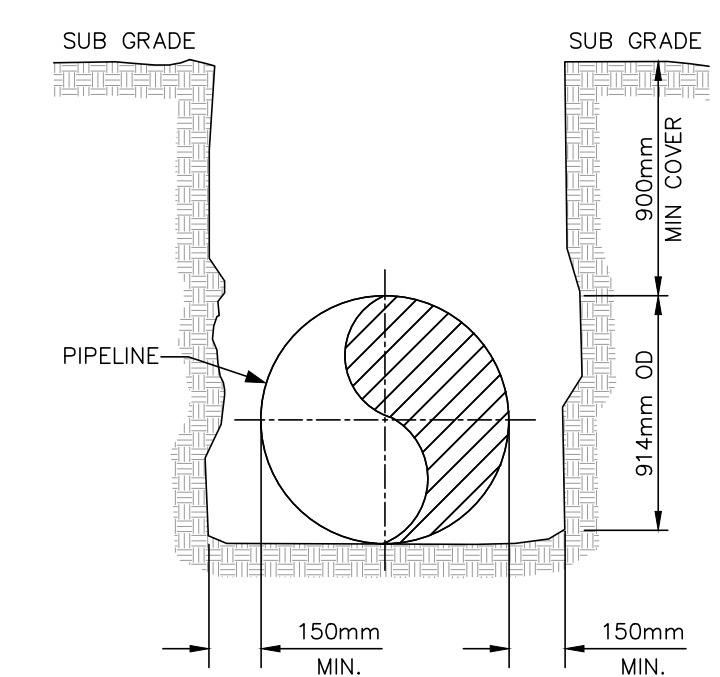
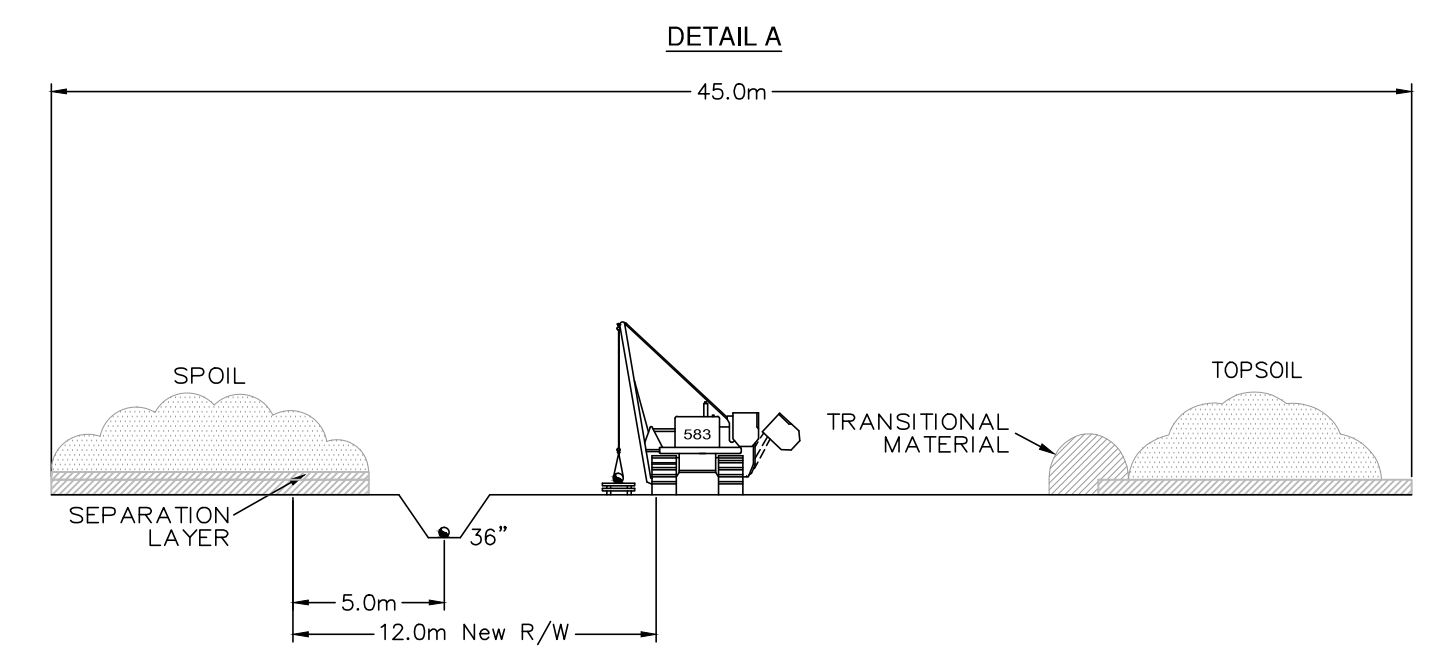
LEGEND

- ENBRIDGE KILOMETRE POST (KME)
- ENBRIDGE L3R KILOMETRE POST (KP)
- ENBRIDGE L3R STATIONING (STA.)
- ENBRIDGE L3R TRACT / PARCEL NUMBER
- PROPOSED ENBRIDGE EASEMENT

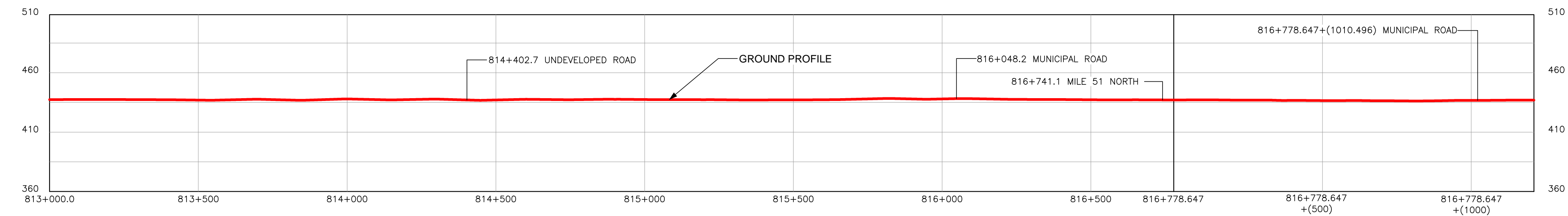
0 200 400 600
SCALE IN METERS

- NOTES:**
1. ALL MEASUREMENTS ARE IN METERS UNLESS NOTED OTHERWISE.
 2. ALL EASEMENT LENGTHS ARE ALONG DITCHLINE OF PROPOSED ENBRIDGE EASEMENT.
 3. AREAS AND DISTANCES BASED ON EXISTING ENBRIDGE ROUTE SHEET DIGITAL MAPPING DATA FILES.
 4. AREAS ARE COMPUTER GENERATED FROM THE PROPOSED EASEMENT PERIMETER.
 5. TO CONVERT FROM METRIC TO IMPERIAL UNITS USE:
0.3048 METRE = 1 FOOT
1.609344 KILOMETRE = 1 MILE
1.0 HECTARE = 2.471 ACRES
 6. FOR INFORMATION PURPOSES, EXISTING ENBRIDGE EASEMENTS MAY ALSO BE SHOWN.
 7. REDUCED SIZE DRAWINGS WILL NOT BE TO SCALE.

EASEMENT AND TYPICAL DETAILS



PIPE PROFILE
SCALE 1:10000 HORIZONTAL, 1:2500 VERTICAL



Copyright © THIS DRAWING IS THE PROPERTY OF ENBRIDGE AND SHALL NOT BE REPRODUCED EITHER IN WHOLE OR IN PART WITHOUT PRIOR WRITTEN CONSENT OF ENBRIDGE

ENBRIDGE ENBRIDGE PIPELINES INC.
10201 JASPER AVENUE
EDMONTON ALBERTA CANADA

LINE 3 REPLACEMENT PROJECT (LINE 93)
NPS 36 PIPELINE
PLAN AND PROFILE
STA. 813+000.0 TO STA. 816+778.6+(1210.9)

DRAWN *MV* CHECK *MF* APPROVE
DATE 3-OCT-16 SCALE 1:10000 APPROVE

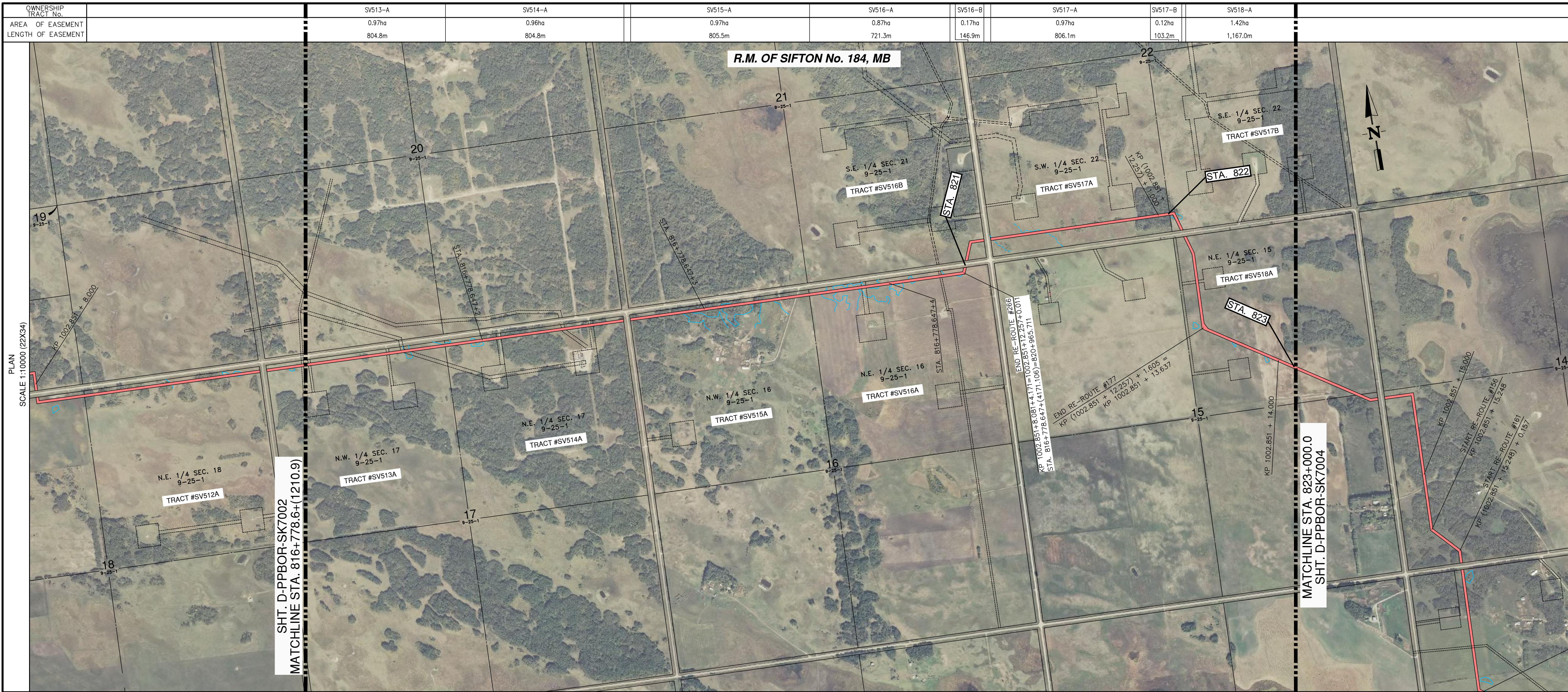
D-PPBOR-SK7002 **7002**

R.M. OF SIFTON

BOOK OF REFERENCE
PROVINCE OF MANITOBA

DWG No.: D-PPBOR-SK7002

TRACT	PARCEL #	TITLE NUMBER	LOT	BLOCK	LEGAL DESCRIPTION					PARTY TYPE	NAME	WIDTH OF PROPOSED EASEMENT (METRES)	LENGTH (METRES)	AREA (HA.)	
					PLAN	EXT.	LOC.	SEC.	TWP.						RGE.
R.M. OF PIPESTONE No. 162, MB															
SV506-A		197459/2				SW	23	9	26	W.1M.	OWNER	ROBERT RUSSELL CHAPMAN BETTY MARIE CHAPMAN	12.0	805.8	0.97
SV507-A		198205/2				SE	23	9	26	W.1M.	OWNER	ROBERT RUSSELL CHAPMAN BETTY MARIE CHAPMAN	12.0	805.8	0.97
SV508-A		2526788/2				SW	24	9	26	W.1M.	OWNER	KENNETH BRIAN KRUK CATHLEEN HEATHER KRUK	12.0	807.8	0.97
SV509-A		2526788/2				SE	24	9	26	W.1M.	OWNER	KENNETH BRIAN KRUK CATHLEEN HEATHER KRUK	12.0	807.8	0.97
R.M. OF SIFTON No. 184, MB															
SV510-A		2728707/2				SW	19	9	25	W.1M.	OWNER	RICK ALEX GABRIELLE DIANE ELEANOR GABRIELLE	12.0	662.9	0.79
SV511-A		2509046/2				NW	18	9	25	W.1M.	OWNER	COLIN THOMAS WILSON	12.0	227.9	0.28
SV512-A		2559088/2				NE	18	9	25	W.1M.	OWNER	JOHN ROSS BAILEY LOUISE LORRAINE BAILEY	12.0	791.0	0.95
SV513-A		2825730/2				NW	17	9	25	W.1M.	UNDIVIDED 1/3 INTEREST	BERTHA GERMAINE ADELINE KERNEL SUZANNE MADELINE CLARK	12.0	804.8	0.97
SV513-A		2315387/2				NW	17	9	25	W.1M.	UNDIVIDED 1/6 INTEREST	LLOYD CHARLES ROY READ	12.0	804.8	0.97
SV513-A		2315387/2				NW	17	9	25	W.1M.	UNDIVIDED 1/12 INTEREST	TARA YVONNA JOURDIN DARCY ALBERT DANIELS	12.0	804.8	0.97
SV513-A		2678588/2				NW	17	9	25	W.1M.	UNDIVIDED 1/12 INTEREST	TAMMIE VERONICA ROZERIE JENNIFER MARIE VANDERSCHAEGHE TOBI NORA LANGLOIS	12.0	804.8	0.97
SV513-A		2674349/2				NW	17	9	25	W.1M.	UNDIVIDED 1/12 INTEREST	IRENE MARIE BROWN MAURICE PAUL AUGUST VANDERSCHAEGHE EMILY MADELINE POPPEL	12.0	804.8	0.97



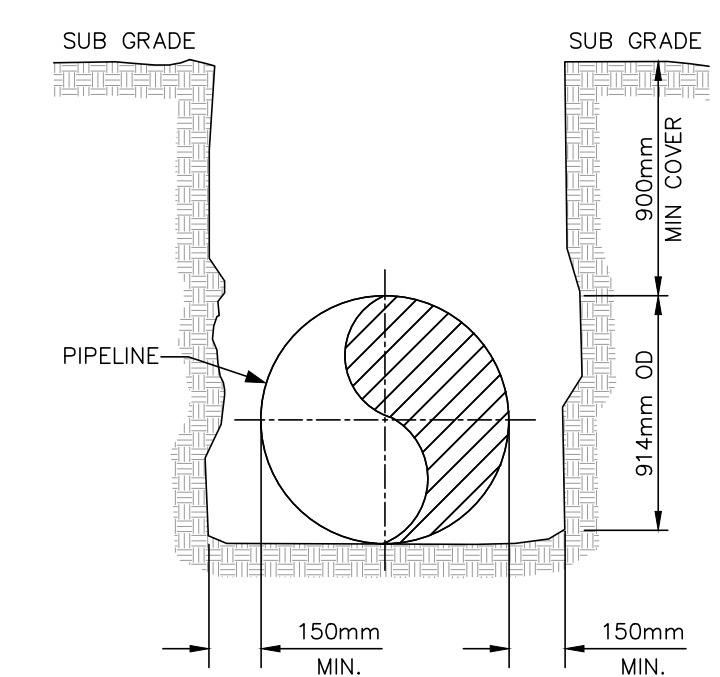
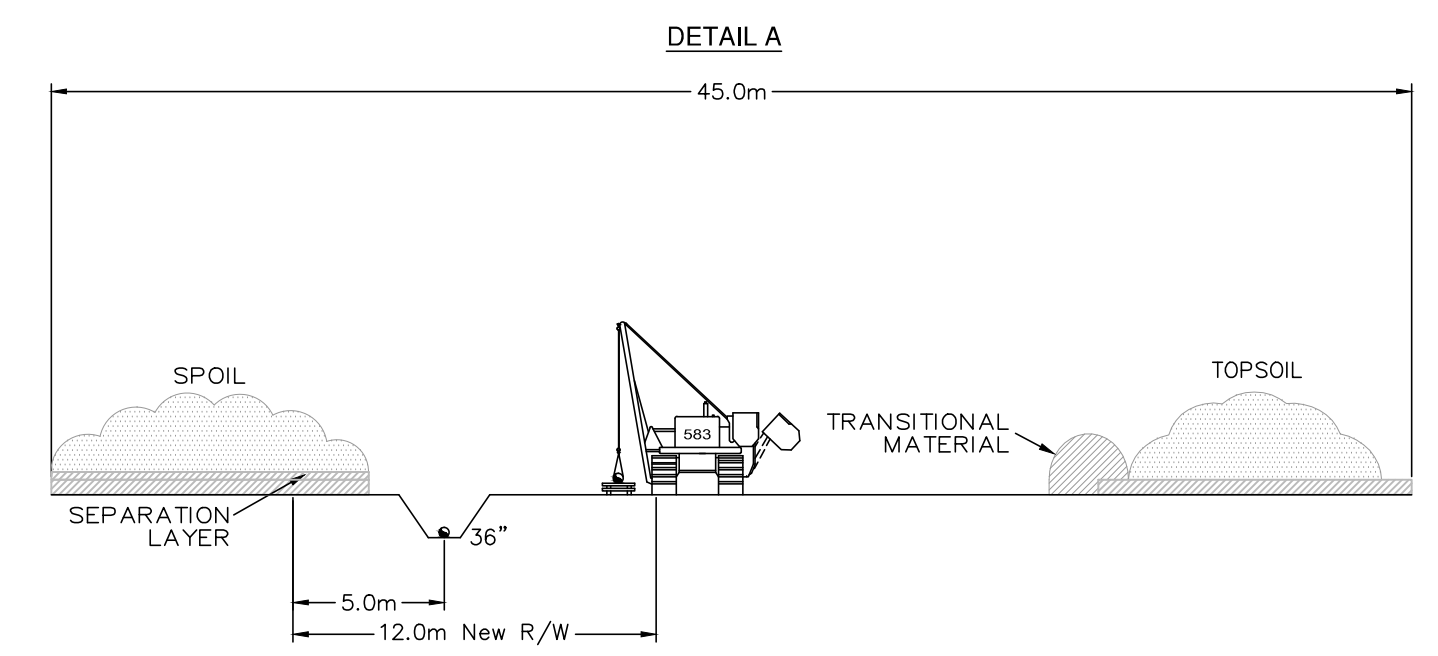
LEGEND

- ENBRIDGE KILOMETRE POST (KME)
- ENBRIDGE L3R KILOMETRE POST (KP)
- ENBRIDGE L3R STATIONING (STA.)
- ENBRIDGE L3R TRACT / PARCEL NUMBER
- PROPOSED ENBRIDGE EASEMENT

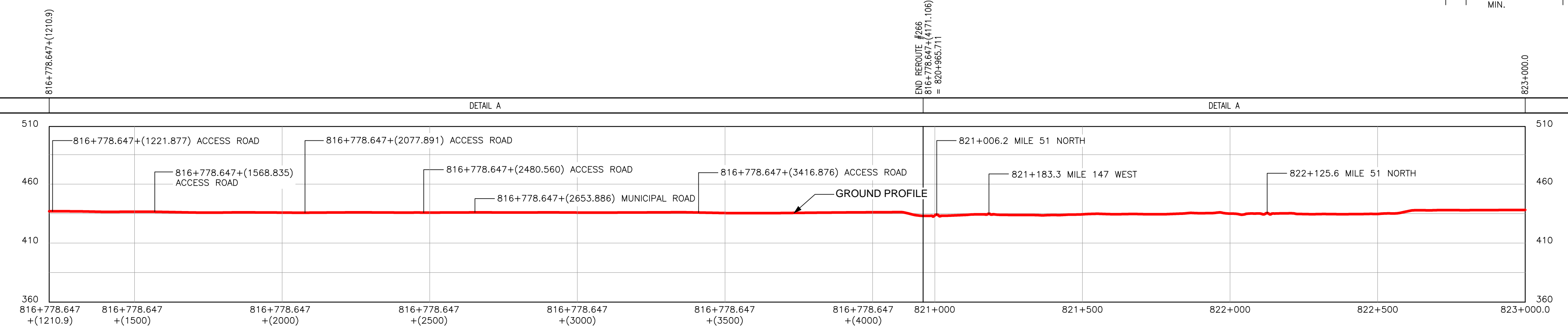
0 200 400 600
SCALE IN METERS

- NOTES:**
- ALL MEASUREMENTS ARE IN METERS UNLESS NOTED OTHERWISE.
 - ALL EASEMENT LENGTHS ARE ALONG DITCHLINE OF PROPOSED ENBRIDGE EASEMENT.
 - AREAS AND DISTANCES BASED ON EXISTING ENBRIDGE ROUTE SHEET DIGITAL MAPPING DATA FILES.
 - AREAS ARE COMPUTER GENERATED FROM THE PROPOSED EASEMENT PERIMETER.
 - TO CONVERT FROM METRIC TO IMPERIAL UNITS USE:
0.3048 METRE = 1 FOOT
1.609344 KILOMETRE = 1 MILE
1.0 HECTARE = 2.471 ACRES
 - FOR INFORMATION PURPOSES, EXISTING ENBRIDGE EASEMENTS MAY ALSO BE SHOWN.
 - REDUCED SIZE DRAWINGS WILL NOT BE TO SCALE.

EASEMENT AND TYPICAL DETAILS



PIPE PROFILE
SCALE 1:10000 HORIZONTAL, 1:2500 VERTICAL



COPYRIGHT © THIS DRAWING IS THE PROPERTY OF ENBRIDGE AND SHALL NOT BE REPRODUCED EITHER IN WHOLE OR IN PART WITHOUT PRIOR WRITTEN CONSENT OF ENBRIDGE

ENBRIDGE ENBRIDGE PIPELINES INC.
10201 JASPER AVENUE
EDMONTON ALBERTA CANADA

LINE 3 REPLACEMENT PROJECT (LINE 93)
NPS 36 PIPELINE
PLAN AND PROFILE
STA. 816+778.6+(1210.9) TO STA. 823+000.0

DRAWN *MV* CHECK *MF* APPROVE
DATE 3-OCT-16 SCALE 1:10000 APPROVE

D-PPBOR-SK7003 **7003**

BOOK OF REFERENCE
PROVINCE OF MANITOBA

DWG No.: D-PPBOR-SK7003

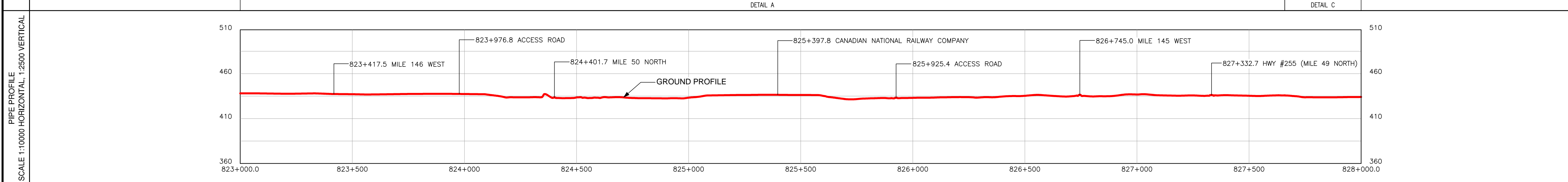
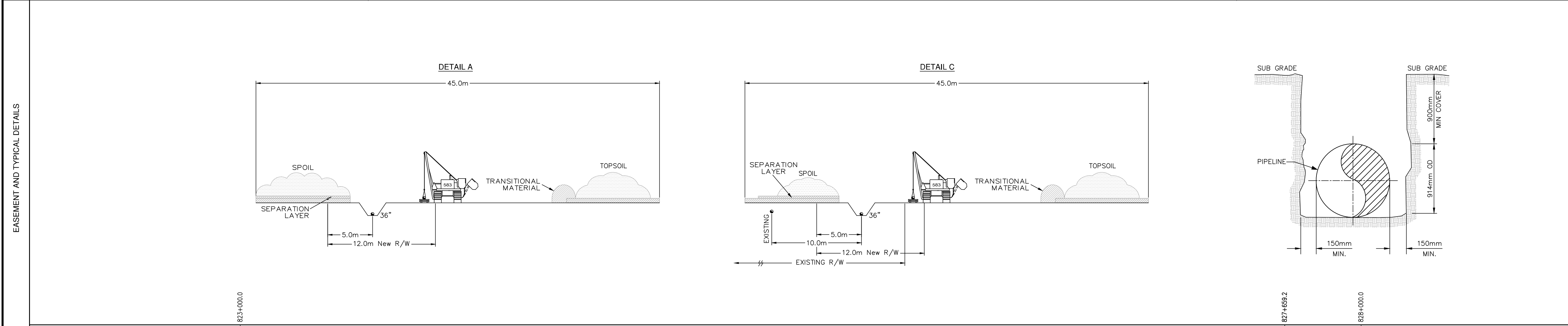
TRACT	PARCEL #	TITLE NUMBER	LOT	BLOCK	PLAN	LEGAL DESCRIPTION				PARTY TYPE	NAME	WIDTH OF PROPOSED EASEMENT (METRES)	LENGTH (METRES)	AREA (HA.)	
						EXT.	LOC.	SEC.	TWP.						RGE.
R.M. OF SIFTON No. 184, MB															
SV513-A		2825730/2				NW	17	9	25	W.1M.	UNDIVIDED 1/3 INTEREST	BERTHA GERMAINE ADELINE KERNEL SUZANNE MADELINE CLARK	12.0	804.8	0.97
SV513-A		2315387/2				NW	17	9	25	W.1M.	UNDIVIDED 1/6 INTEREST	LLOYD CHARLES ROY READ	12.0	804.8	0.97
SV513-A		2315387/2				NW	17	9	25	W.1M.	UNDIVIDED 1/12 INTEREST	TARA YVONNA JOURDIN DARCY ALBERT DANIELS	12.0	804.8	0.97
SV513-A		2678588/2				NW	17	9	25	W.1M.	UNDIVIDED 1/12 INTEREST	TAMMIE VERONICA ROZERIE JENNIFER MARIE VANDERSCHAEGHE TOBI NORA LANGLOIS	12.0	804.8	0.97
SV513-A		2674349/2				NW	17	9	25	W.1M.	UNDIVIDED 1/12 INTEREST	IRENE MARIE BROWN MAURICE PAUL AUGUST VANDERSCHAEGHE EMILY MADELINE POPPEL	12.0	804.8	0.97
SV514-A		2023211/2				NE	17	9	25	W.1M.	OWNER	BETTY MARY MARGUERITE STUDER	12.0	804.8	0.96
SV515-A		1839458/2				NW	16	9	25	W.1M.	OWNER	EVA DAWN BLACKSHAW	12.0	805.5	0.97
SV516-A		2540383/2				NE	16	9	25	W.1M.	OWNER	EVA DAWN BLACKSHAW	12.0	721.3	0.87
SV516-B		2777426/2				SE	21	9	25	W.1M.	OWNER	EVA DAWN BLACKSHAW	12.0	146.9	0.17
SV517-A		2544042/2				SW	22	9	25	W.1M.	OWNER	DAVID CLAIRE SCHARFF	12.0	806.1	0.97
SV517-B		1767512/2				SE	22	9	25	W.1M.	OWNER	ERIC CHAD SCHARFF DARREN WADE SCHARFF	12.0	103.2	0.12
SV518-A		2371274/2				NE	15	9	25	W.1M.	OWNER	BASIL GUY POUNDER NORA LESLEY POUNDER	12.0	1167.0	1.42



- LEGEND**
- ENBRIDGE KILOMETRE POST (KME)
 - ENBRIDGE L3R KILOMETRE POST (KP)
 - ENBRIDGE L3R STATIONING (STA.)
 - ENBRIDGE L3R TRACT / PARCEL NUMBER
 - PROPOSED ENBRIDGE EASEMENT



- NOTES:**
1. ALL MEASUREMENTS ARE IN METERS UNLESS NOTED OTHERWISE.
 2. ALL EASEMENT LENGTHS ARE ALONG DITCHLINE OF PROPOSED ENBRIDGE EASEMENT.
 3. AREAS AND DISTANCES BASED ON EXISTING ENBRIDGE ROUTE SHEET DIGITAL MAPPING DATA FILES.
 4. AREAS ARE COMPUTER GENERATED FROM THE PROPOSED EASEMENT PERIMETER.
 5. TO CONVERT FROM METRIC TO IMPERIAL UNITS USE:
0.3048 METRE = 1 FOOT
1.609344 KILOMETRE = 1 MILE
1.0 HECTARE = 2.471 ACRES
 6. FOR INFORMATION PURPOSES, EXISTING ENBRIDGE EASEMENTS MAY ALSO BE SHOWN.
 7. REDUCED SIZE DRAWINGS WILL NOT BE TO SCALE.



COPYRIGHT © THIS DRAWING IS THE PROPERTY OF ENBRIDGE AND SHALL NOT BE REPRODUCED EITHER IN WHOLE OR IN PART WITHOUT PRIOR WRITTEN CONSENT OF ENBRIDGE

ENBRIDGE ENBRIDGE PIPELINES INC.
10201 JASPER AVENUE
EDMONTON ALBERTA CANADA

LINE 3 REPLACEMENT PROJECT (LINE 93)
NPS 36 PIPELINE
PLAN AND PROFILE
STA. 823+000.0 TO STA. 828+000.0

DRAWN *MV* CHECK *MF* APPROVE
DATE 3-OCT-16 SCALE 1:10000 APPROVE

D-PPBOR-SK7004 **7004**

BOOK OF REFERENCE
PROVINCE OF MANITOBA

DWG No.: D-PPBOR-SK7004

TRACT	PARCEL #	TITLE NUMBER	LOT	BLOCK	LEGAL DESCRIPTION							PARTY TYPE	NAME	WIDTH OF PROPOSED EASEMENT (METRES)	LENGTH (METRES)	AREA (HA.)
					PLAN	EXT.	LOC.	SEC.	TWP.	RGE.	MER.					
R.M. OF SIFTON No. 184, MB																
SV518-A		2371274/2				NE	15	9	25	W.1M.	OWNER	BASIL GUY POUNDER NORA LESLEY POUNDER	12.0	1167.0	1.42	
SV519-A		2684591/2				SE	15	9	25	W.1M.	OWNER	CURTIS LEROY MYTOPHER KELLY ROSE MYTOPHER	12.0	90.0	0.11	
SV520-A		2314860/2				SW	14	9	25	W.1M.	OWNER	MURRAY DALE WILLIAMS	12.0	948.4	1.14	
SV521-B		2673890/2				NW	11	9	25	W.1M.	UNDIVIDED 1/2 INTEREST	RANDOLPH LOUIS FRANKE RHIANNON MARI FRANKE DORIAN FAE FRANKE	12.0	941.4	1.15	
SV521-C		146114/2			219 B.L.T.O.	W 1/2	11	9	25	W.1M.	OWNER	RANDOLPH LOUIS FRANKE	12.0	20.7	0.02	
SV522-B		138195			219 B.L.T.O.	SW	11	9	29	W.1M.	OWNER	CANADIAN NATIONAL RAILWAY COMPANY	12.0	30.2	0.04	
SV522-C		86-1465/2			219 B.L.T.O.	SW	11	9	25	W.1M.	OWNER	RANDOLPH LOUIS FRANKE	12.0	39.8	0.05	
SV522-A		2673890/2				SW	11	9	25	W.1M.	UNDIVIDED 1/2 INTEREST	RANDOLPH LOUIS FRANKE RHIANNON MARI FRANKE DORIAN FAE FRANKE	12.0	473.0	0.57	
SV523-A		2673890/2				SE	11	9	25	W.1M.	UNDIVIDED 1/2 INTEREST	RANDOLPH LOUIS FRANKE RHIANNON MARI FRANKE DORIAN FAE FRANKE	12.0	804.4	0.97	
SV524-B		2695518/2				SW	12	9	25	W.1M.	OWNER	DANIEL HENRY SAWATSKY	12.0	553.9	0.66	
SV519		2314860/2				NW	1	9	25	W.1M.	OWNER	AJAIB SINGH AUJLA MOHINDER KAUR AUJLA	12.0	1040.8	1.25	

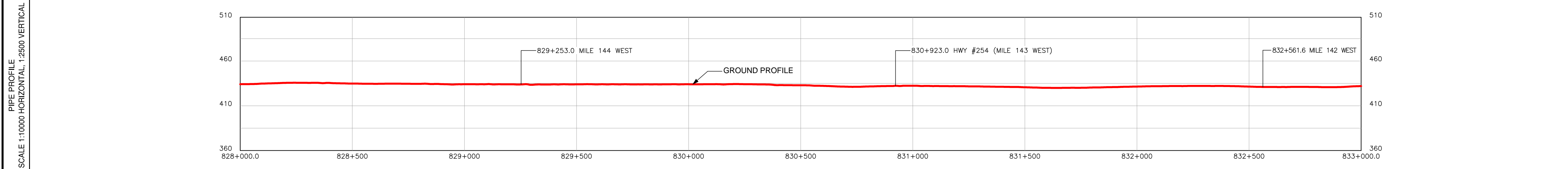
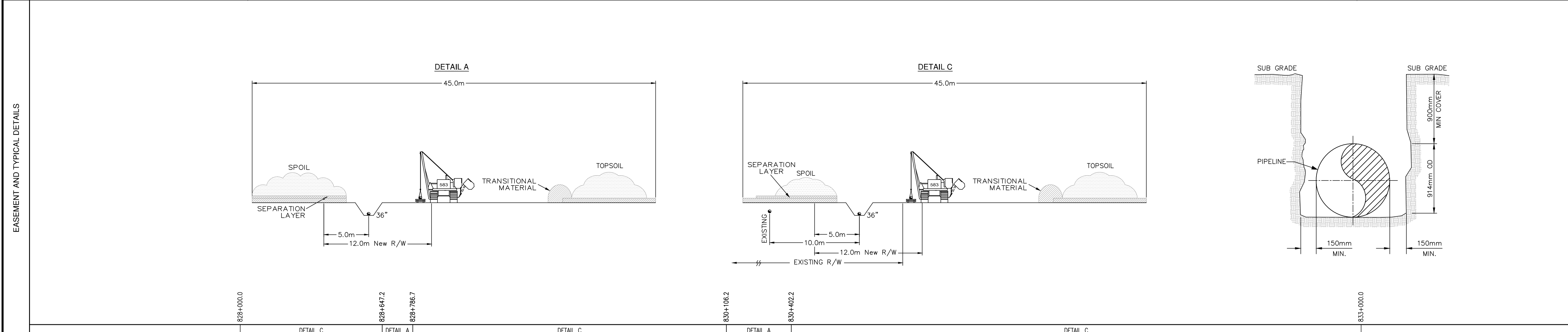


LEGEND

- ENBRIDGE KILOMETRE POST (KME)
- ENBRIDGE L3R KILOMETRE POST (KP)
- ENBRIDGE L3R STATIONING (STA.)
- ENBRIDGE L3R TRACT / PARCEL NUMBER
- PROPOSED ENBRIDGE EASEMENT

0 200 400 600
SCALE IN METERS

- NOTES:**
- ALL MEASUREMENTS ARE IN METERS UNLESS NOTED OTHERWISE.
 - ALL EASEMENT LENGTHS ARE ALONG DITCHLINE OF PROPOSED ENBRIDGE EASEMENT.
 - AREAS AND DISTANCES BASED ON EXISTING ENBRIDGE ROUTE SHEET DIGITAL MAPPING DATA FILES.
 - AREAS ARE COMPUTER GENERATED FROM THE PROPOSED EASEMENT PERIMETER.
 - TO CONVERT FROM METRIC TO IMPERIAL UNITS USE:
0.3048 METRE = 1 FOOT
1.609344 KILOMETRE = 1 MILE
1.0 HECTARE = 2.471 ACRES
 - FOR INFORMATION PURPOSES, EXISTING ENBRIDGE EASEMENTS MAY ALSO BE SHOWN.
 - REDUCED SIZE DRAWINGS WILL NOT BE TO SCALE.



COPYRIGHT © THIS DRAWING IS THE PROPERTY OF ENBRIDGE AND SHALL NOT BE REPRODUCED EITHER IN WHOLE OR IN PART WITHOUT PRIOR WRITTEN CONSENT OF ENBRIDGE

ENBRIDGE ENBRIDGE PIPELINES INC.
10201 JASPER AVENUE
EDMONTON ALBERTA CANADA

LINE 3 REPLACEMENT PROJECT (LINE 93)
NPS 36 PIPELINE
PLAN AND PROFILE
STA. 828+000.0 TO STA. 833+000.0

DRAWN MV CHECK MF APPROVE
DATE 3-OCT-16 SCALE 1:10000 APPROVE

D-PPBOR-SK7005 **7005**

BOOK OF REFERENCE
PROVINCE OF MANITOBA

DWG No.: D-PPBOR-SK7005

TRACT	PARCEL #	TITLE NUMBER	LOT	BLOCK	PLAN	LEGAL DESCRIPTION					PARTY TYPE	NAME	WIDTH OF PROPOSED EASEMENT (METRES)	LENGTH (METRES)	AREA (HA.)
						EXT.	LOC.	SEC.	TWP.	RGE.					
R.M. OF SIFTON No. 184, MB															
SV519		2314860/2				NW	1	9	25	W.1M.	OWNER	AJAIB SINGH AUJLA MOHINDER KAUR AUJLA	12.0	1040.8	1.25
SV520		2219686/2				NE	1	9	25	W.1M.	OWNER	BRIAN HAROLD TAYLOR MARGARET ISABEL TAYLOR	12.0	844.9	1.03
SV521		2861250/2				NW	6	9	24	W.1M.	OWNER	DANIEL HENRY SAWATSKY	12.0	802.9	0.96
SV522		2504769/2				NE	6	9	24	W.1M.	OWNER	LANCE ROBERT BARKLEY	12.0	825.4	0.99
SV523		2540501/2				NW	5	9	24	W.1M.	OWNER	PAUL ALEXANDRE ROUSSON MARGARET ANN ROUSSON	12.0	797.7	0.96
SV524		2540501/2				NE	5	9	24	W.1M.	OWNER	PAUL ALEXANDRE ROUSSON MARGARET ANN ROUSSON	12.0	807.5	0.97
SV525		2450235/2				NW	4	9	24	W.1M.	OWNER	PAUL ALEXANDRE ROUSSON MARGARET ANN ROUSSON	12.0	806.4	0.97



- LEGEND**
- ENBRIDGE KILOMETRE POST (KME)
 - ENBRIDGE L3R KILOMETRE POST (KP)
 - ENBRIDGE L3R STATIONING (STA.)
 - ENBRIDGE L3R TRACT / PARCEL NUMBER
 - PROPOSED ENBRIDGE EASEMENT

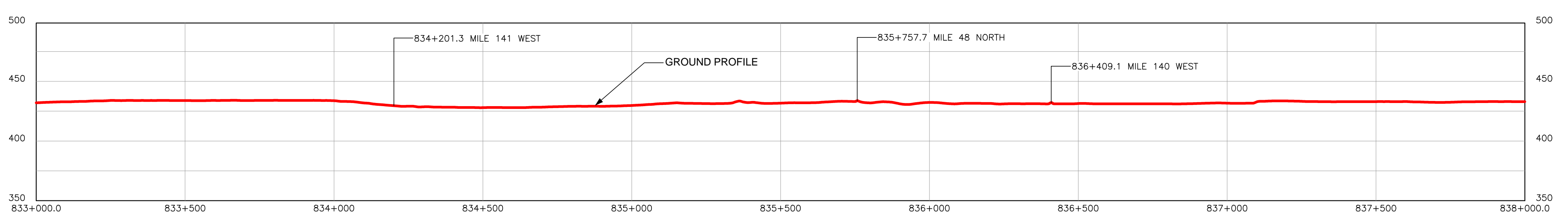
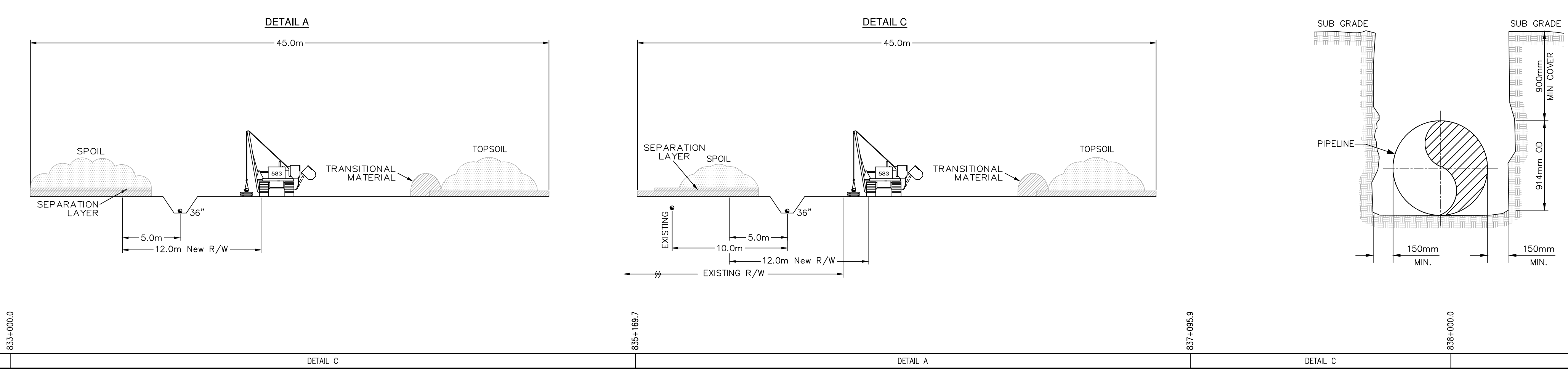


- NOTES:**
1. ALL MEASUREMENTS ARE IN METERS UNLESS NOTED OTHERWISE.
 2. ALL EASEMENT LENGTHS ARE ALONG DITCHLINE OF PROPOSED ENBRIDGE EASEMENT.
 3. AREAS AND DISTANCES BASED ON EXISTING ENBRIDGE ROUTE SHEET DIGITAL MAPPING DATA FILES.
 4. AREAS ARE COMPUTER GENERATED FROM THE PROPOSED EASEMENT PERIMETER.
 5. TO CONVERT FROM METRIC TO IMPERIAL UNITS USE:
0.3048 METRE = 1 FOOT
1.609344 KILOMETRE = 1 MILE
1.0 HECTARE = 2.471 ACRES
 6. FOR INFORMATION PURPOSES, EXISTING ENBRIDGE EASEMENTS MAY ALSO BE SHOWN.
 7. REDUCED SIZE DRAWINGS WILL NOT BE TO SCALE.

PLAN SCALE 1:10000 (22X34)

EASEMENT AND TYPICAL DETAILS

PIPE PROFILE SCALE 1:10000 HORIZONTAL, 1:2500 VERTICAL



COPYRIGHT © THIS DRAWING IS THE PROPERTY OF ENBRIDGE AND SHALL NOT BE REPRODUCED EITHER IN WHOLE OR IN PART WITHOUT PRIOR WRITTEN CONSENT OF ENBRIDGE.

ENBRIDGE PIPELINES INC.
10201 JASPER AVENUE
EDMONTON ALBERTA CANADA

LINE 3 REPLACEMENT PROJECT (LINE 93)

NPS 36 PIPELINE
PLAN AND PROFILE
STA. 833+000.0 TO STA. 838+000.0

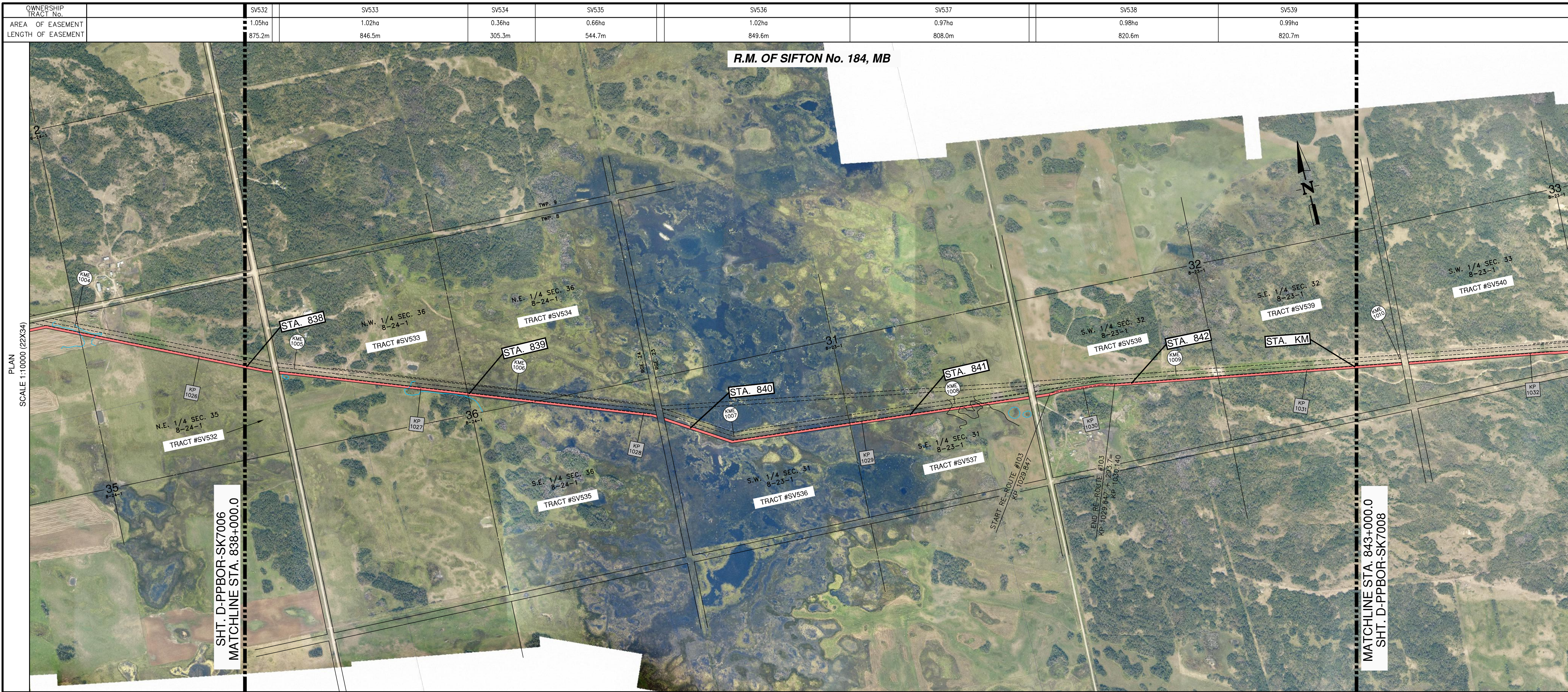
DRAWN	MV CHECK	MF APPROVE	
DATE	3-OCT-16	SCALE	1:10000 APPROVE

D-PPBOR-SK7006
7006

BOOK OF REFERENCE
PROVINCE OF MANITOBA

DWG No.: D-PPBOR-SK7006

TRACT	PARCEL #	TITLE NUMBER	LOT	BLOCK	PLAN	LEGAL DESCRIPTION					PARTY TYPE	NAME	WIDTH OF PROPOSED EASEMENT (METRES)	LENGTH (METRES)	AREA (HA.)
						EXT.	LOC.	SEC.	TWP.	RGE.					
R.M. OF SIFTON No. 184, MB															
SV525		2450235/2				NW	4	9	24	W.1M.	OWNER	PAUL ALEXANDRE ROUSSON MARGARET ANN ROUSSON	12.0	806.4	0.97
SV526		2450235/2				NE	4	9	24	W.1M.	OWNER	PAUL ALEXANDRE ROUSSON MARGARET ANN ROUSSON	12.0	806.4	0.97
SV527		1785800/2				NW	3	9	24	W.1M.	OWNER	TRACY LEE STYKALO MICHELLE LYNNE RIMKE	12.0	299.6	0.36
SV528		1785800/2				SW	3	9	24	W.1M.	OWNER	TRACY LEE STYKALO MICHELLE LYNNE RIMKE	12.0	562.4	0.68
SV529		1785800/2				SE	3	9	24	W.1M.	OWNER	TRACY LEE STYKALO MICHELLE LYNNE RIMKE	12.0	652.9	0.78
SV530.1		197238				NE	34	8	24	W.1M.	OWNER	ALBERT CHRISTIAN RIMKE MICHELLE LYNNE RIMKE	12.0	617.9	0.74
SV531		2541042/2				NW	35	8	24	W.1M.	OWNER	GENE EDMOND THIRY GAYLEEN ANNE THIRY	12.0	817.6	0.87
SV532		2541042/2				NE	35	8	24	W.1M.	OWNER	GENE EDMOND THIRY GAYLENE ANNE THIRY	12.0	875.2	1.05

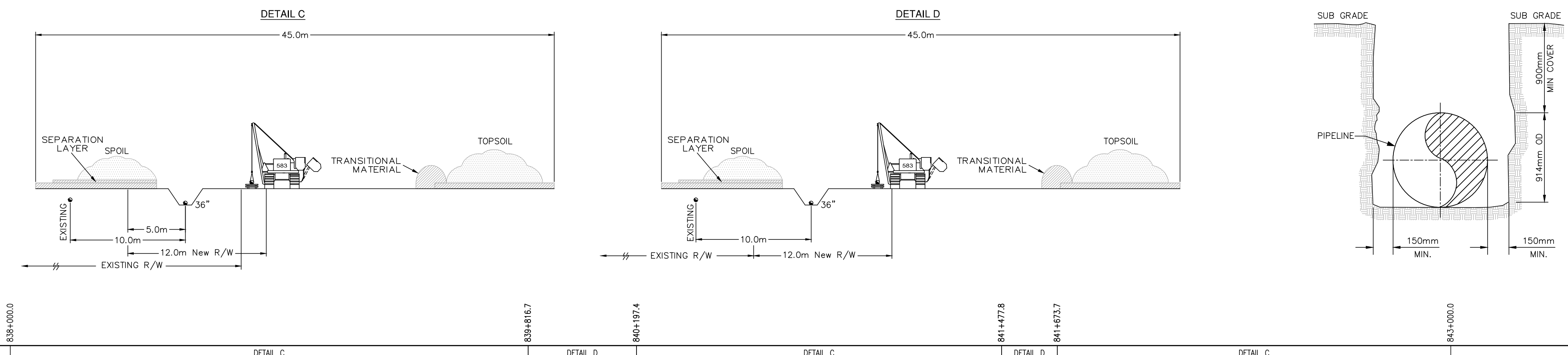


- LEGEND**
- ENBRIDGE KILOMETRE POST (KME)
 - ENBRIDGE L3R KILOMETRE POST (KP)
 - ENBRIDGE L3R STATIONING (STA.)
 - ENBRIDGE L3R TRACT / PARCEL NUMBER
 - PROPOSED ENBRIDGE EASEMENT

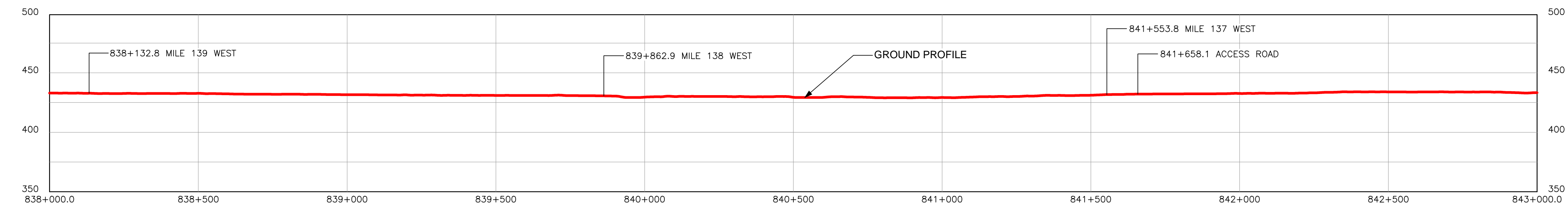


- NOTES:**
1. ALL MEASUREMENTS ARE IN METERS UNLESS NOTED OTHERWISE.
 2. ALL EASEMENT LENGTHS ARE ALONG DITCHLINE OF PROPOSED ENBRIDGE EASEMENT.
 3. AREAS AND DISTANCES BASED ON EXISTING ENBRIDGE ROUTE SHEET DIGITAL MAPPING DATA FILES.
 4. AREAS ARE COMPUTER GENERATED FROM THE PROPOSED EASEMENT PERIMETER.
 5. TO CONVERT FROM METRIC TO IMPERIAL UNITS USE:
0.3048 METRE = 1 FOOT
1.609344 KILOMETRE = 1 MILE
1.0 HECTARE = 2.471 ACRES
 6. FOR INFORMATION PURPOSES, EXISTING ENBRIDGE EASEMENTS MAY ALSO BE SHOWN.
 7. REDUCED SIZE DRAWINGS WILL NOT BE TO SCALE.

EASEMENT AND TYPICAL DETAILS



PIPE PROFILE
SCALE 1:10000 HORIZONTAL, 1:2500 VERTICAL



COPYRIGHT © THIS DRAWING IS THE PROPERTY OF ENBRIDGE AND SHALL NOT BE REPRODUCED EITHER IN WHOLE OR IN PART WITHOUT PRIOR WRITTEN CONSENT OF ENBRIDGE.

ENBRIDGE PIPELINES INC.
10201 JASPER AVENUE
EDMONTON ALBERTA CANADA

LINE 3 REPLACEMENT PROJECT (LINE 93)

NPS 36 PIPELINE
PLAN AND PROFILE
STA. 838+000.0 TO STA. 843+000.0

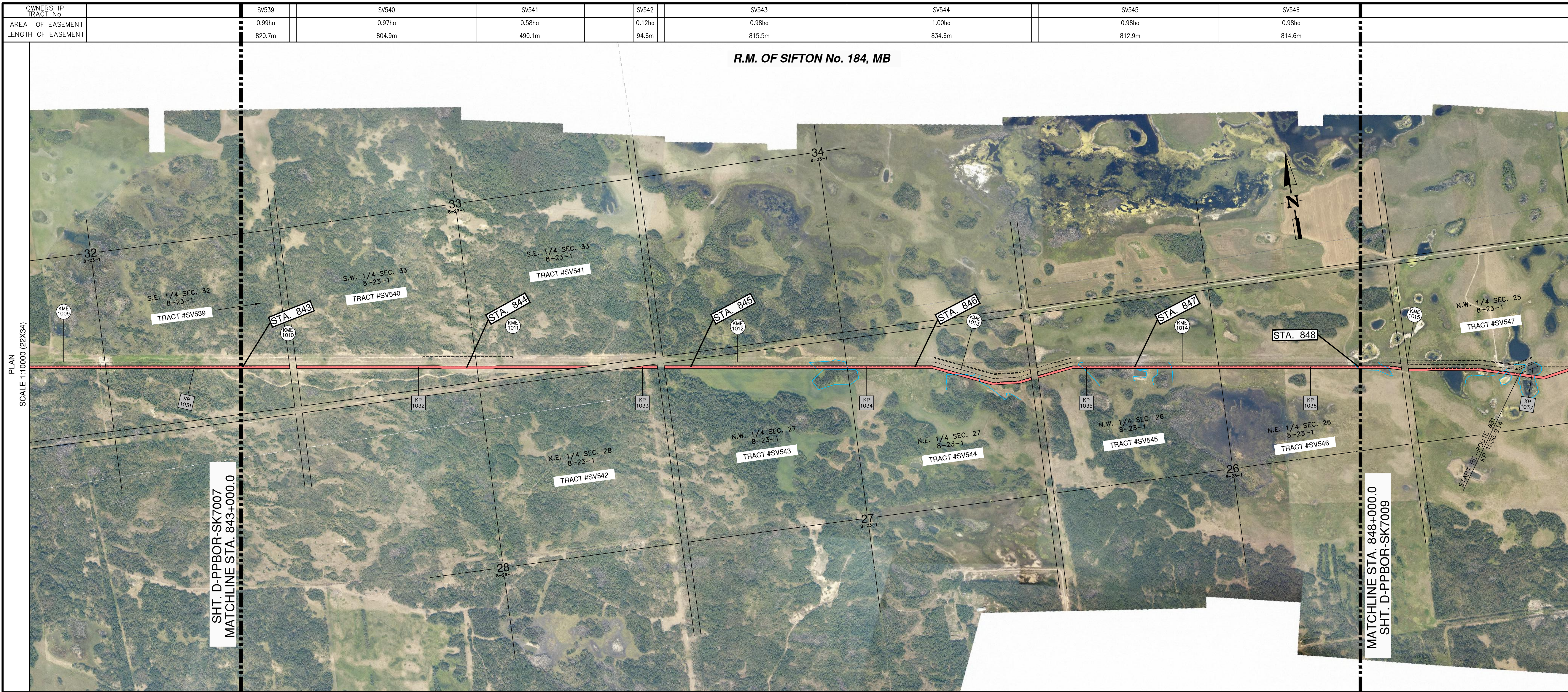
DRAWN	MV	CHECK	MF
DATE	3-OCT-16	SCALE	1:10000
		APPROVE	

D-PPBOR-SK7007
7007

BOOK OF REFERENCE
PROVINCE OF MANITOBA

DWG No.: D-PPBOR-SK7007

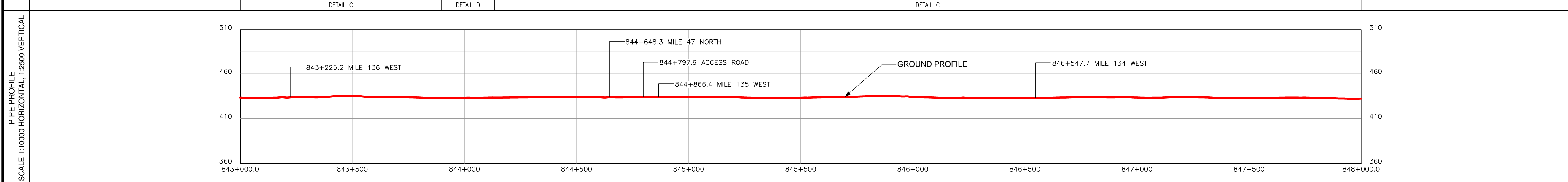
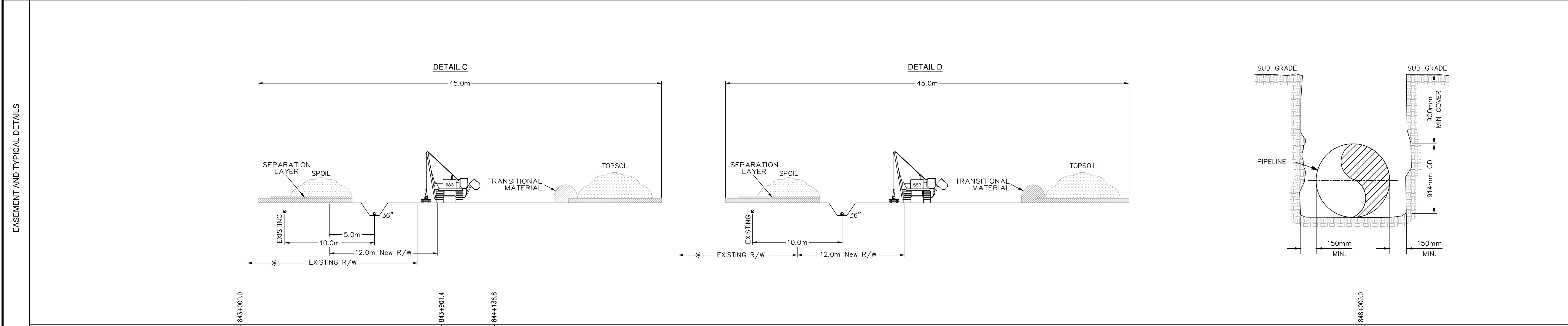
TRACT	PARCEL #	TITLE NUMBER	LOT	BLOCK	PLAN	LEGAL DESCRIPTION					PARTY TYPE	NAME	WIDTH OF PROPOSED EASEMENT (METRES)	LENGTH (METRES)	AREA (HA.)
						EXT.	LOC.	SEC.	TWP.	RGE.					
R.M. OF SIFTON No. 184, MB															
SV532		2541042/2				NE	35	8	24	W.1M.	OWNER	GENE EDMOND THIRY GAYLENE ANNE THIRY	12.0	875.2	1.05
SV533		2825450/2				NW	36	8	24	W.1M.	OWNER	JACKIE LEE WINTERS DOROTHY HILDEGARDE WINTERS	12.0	846.5	1.02
SV534		2825450/2				NE	36	8	24	W.1M.	OWNER	JACKIE LEE WINTERS DOROTHY HILDEGARDE WINTERS	12.0	305.3	0.36
SV535		2826996/2				SE	36	8	24	W.1M.	OWNER	EILEEN JOYCE WINTERS	12.0	544.7	0.66
SV536		2450540/2				SW	31	8	23	W.1M.	OWNER	JACKIE LEE WINTERS DOROTHY HILDEGARDE WINTERS	12.0	849.6	1.02
SV537		2492136/2				SE	31	8	23	W.1M.	OWNER	RICHARD WILLIAM THIRY BRENT ARTHUR THIRY BRENDA DOREEN MEADOWS	12.0	808.0	0.97
SV538		2492119/2				SW	32	8	23	W.1M.	OWNER	ARLENE GALE THIRY	12.0	820.6	0.98
SV539		2492101/2				SE	32	8	23	W.1M.	OWNER	ARLENE GALE THIRY	12.0	820.7	0.99



- LEGEND**
- ENBRIDGE KILOMETRE POST (KME)
 - ENBRIDGE L3R KILOMETRE POST (KP)
 - ENBRIDGE L3R STATIONING (STA.)
 - ENBRIDGE L3R TRACT / PARCEL NUMBER
 - PROPOSED ENBRIDGE EASEMENT



- NOTES:**
1. ALL MEASUREMENTS ARE IN METERS UNLESS NOTED OTHERWISE.
 2. ALL EASEMENT LENGTHS ARE ALONG DITCHLINE OF PROPOSED ENBRIDGE EASEMENT.
 3. AREAS AND DISTANCES BASED ON EXISTING ENBRIDGE ROUTE SHEET DIGITAL MAPPING DATA FILES.
 4. AREAS ARE COMPUTER GENERATED FROM THE PROPOSED EASEMENT PERIMETER.
 5. TO CONVERT FROM METRIC TO IMPERIAL UNITS USE:
0.3048 METRE = 1 FOOT
1.609344 KILOMETRE = 1 MILE
1.0 HECTARE = 2.471 ACRES
 6. FOR INFORMATION PURPOSES, EXISTING ENBRIDGE EASEMENTS MAY ALSO BE SHOWN.
 7. REDUCED SIZE DRAWINGS WILL NOT BE TO SCALE.



COPYRIGHT © THIS DRAWING IS THE PROPERTY OF ENBRIDGE AND SHALL NOT BE REPRODUCED EITHER IN WHOLE OR IN PART WITHOUT PRIOR WRITTEN CONSENT OF ENBRIDGE.

ENBRIDGE ENBRIDGE PIPELINES INC.
10201 JASPER AVENUE
EDMONTON ALBERTA CANADA

LINE 3 REPLACEMENT PROJECT (LINE 93)
NPS 36 PIPELINE
PLAN AND PROFILE
STA. 843+000.0 TO STA. 848+000.0

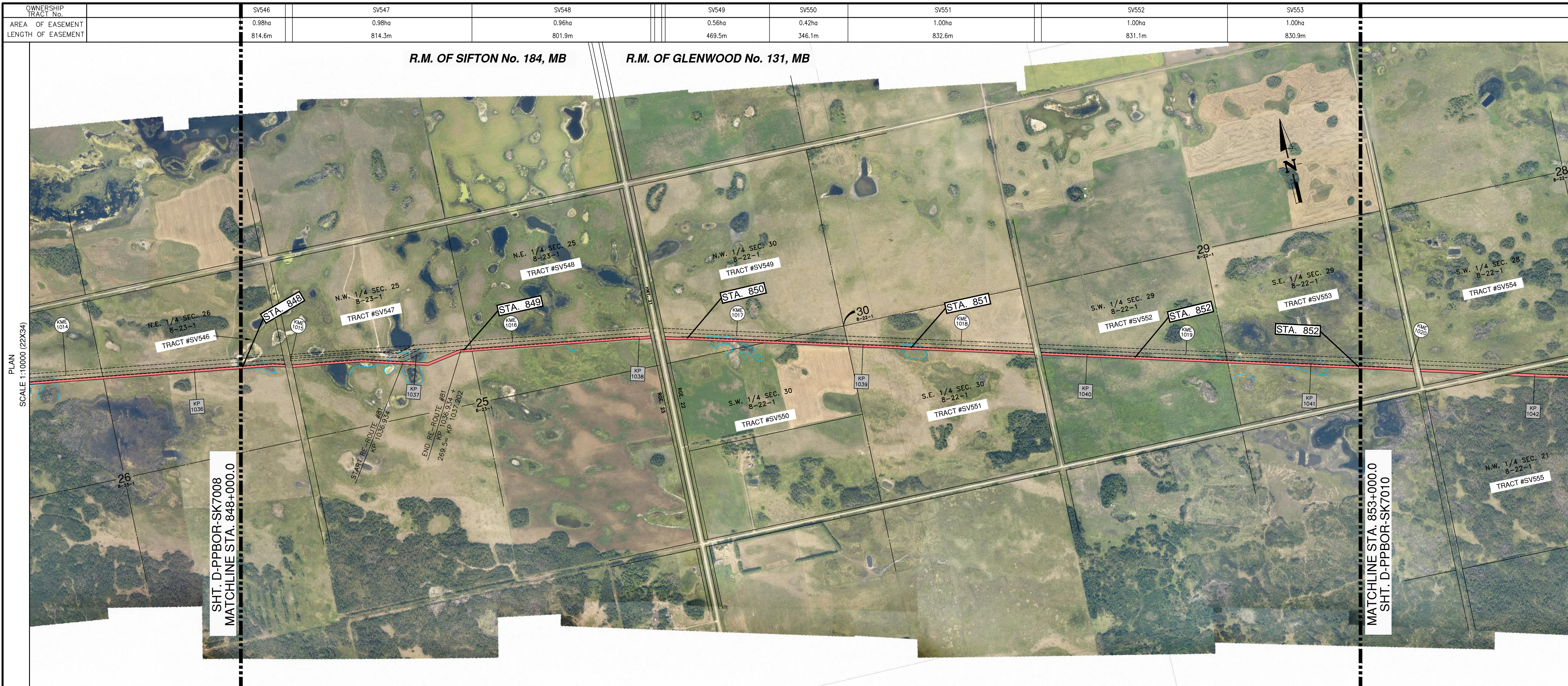
DRAWN MV CHECK MF APPROVE
DATE 3-OCT-16 SCALE 1:10000 APPROVE

D-PPBOR-SK7008 **7008**

BOOK OF REFERENCE
PROVINCE OF MANITOBA

DWG No.: D-PPBOR-SK7008

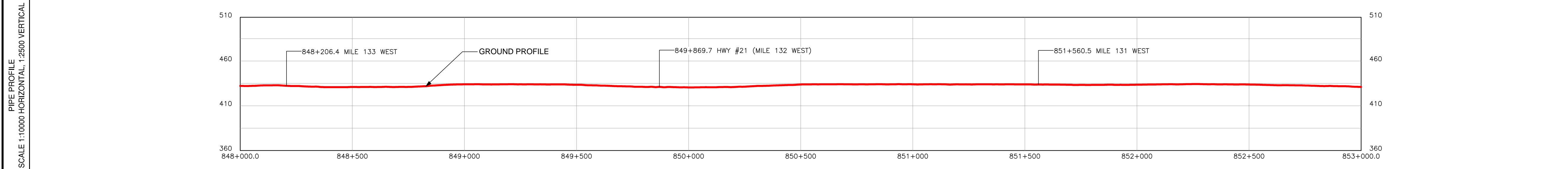
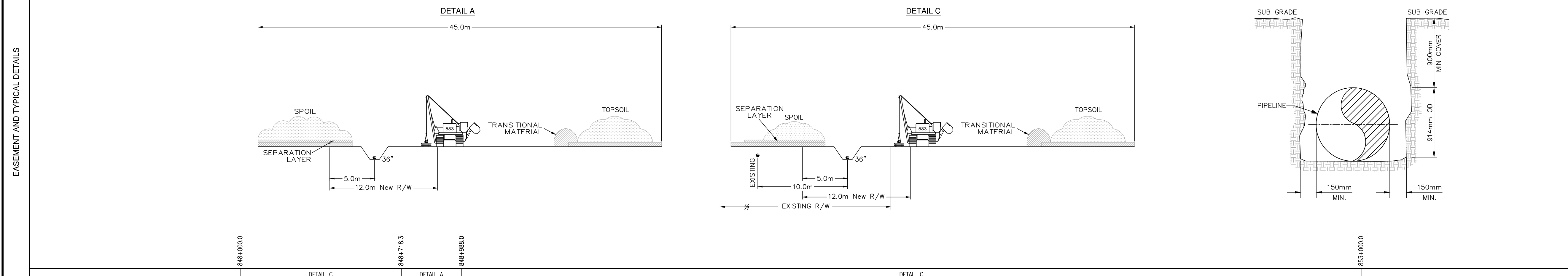
TRACT	PARCEL #	TITLE NUMBER	LOT	BLOCK	LEGAL DESCRIPTION							PARTY TYPE	NAME	WIDTH OF PROPOSED EASEMENT (METRES)	LENGTH (METRES)	AREA (HA.)
					PLAN	EXT.	LOC.	SEC.	TWP.	RGE.	MER.					
R.M. OF SIFTON No. 184, MB																
SV539		2492101/2				SE	32	8	23	W.1M.	OWNER	ARLENE GALE THIRY	12.0	820.7	0.99	
SV540		2492134/2				SW	33	8	23	W.1M.	OWNER	RICHARD WILLIAM THIRY BRENT ARTHUR THIRY BRENDA DOREEN MEADOWS	12.0	804.9	0.97	
SV541		2492128/2				SE	33	8	23	W.1M.	OWNER	RICHARD WILLIAM THIRY BRENT ARTHUR THIRY BRENDA DOREEN MEADOWS	12.0	490.1	0.58	
SV542		NE2800823				NE	28	8	23	W.1M.	OWNER	HER MAJESTY THE QUEEN IN RIGHT OF MANITOBA	12.0	94.6	0.12	
SV543		2466733/2				NW	27	8	23	W.1M.	OWNER	BRENT ARTHUR THIRY	12.0	815.5	0.98	
SV544		1436844/2				NE	27	8	23	W.1M.	OWNER	RICHARD WILLIAM THIRY	12.0	834.6	1.00	
SV545		2434023/2				NW	26	8	23	W.1M.	OWNER	GARTH WAYNE BOYES LORRAINE SHARON BOYES	12.0	812.9	0.98	
SV546		2466180/2				NE	26	8	23	W.1M.	OWNER	EVA DAWN BLACKSHAW	12.0	814.6	0.98	



- LEGEND**
- ENBRIDGE KILOMETRE POST (KME)
 - ENBRIDGE L3R KILOMETRE POST (KP)
 - ENBRIDGE L3R STATIONING (STA.)
 - ENBRIDGE L3R TRACT / PARCEL NUMBER
 - PROPOSED ENBRIDGE EASEMENT



- NOTES:**
1. ALL MEASUREMENTS ARE IN METERS UNLESS NOTED OTHERWISE.
 2. ALL EASEMENT LENGTHS ARE ALONG DITCHLINE OF PROPOSED ENBRIDGE EASEMENT.
 3. AREAS AND DISTANCES BASED ON EXISTING ENBRIDGE ROUTE SHEET DIGITAL MAPPING DATA FILES.
 4. AREAS ARE COMPUTER GENERATED FROM THE PROPOSED EASEMENT PERIMETER.
 5. TO CONVERT FROM METRIC TO IMPERIAL UNITS USE:
 0.3048 METRE = 1 FOOT
 1.609344 KILOMETRE = 1 MILE
 1.0 HECTARE = 2.471 ACRES
 6. FOR INFORMATION PURPOSES, EXISTING ENBRIDGE EASEMENTS MAY ALSO BE SHOWN.
 7. REDUCED SIZE DRAWINGS WILL NOT BE TO SCALE.



COPYRIGHT © THIS DRAWING IS THE PROPERTY OF ENBRIDGE AND SHALL NOT BE REPRODUCED EITHER IN WHOLE OR IN PART WITHOUT PRIOR WRITTEN CONSENT OF ENBRIDGE.

ENBRIDGE ENBRIDGE PIPELINES INC.
 10201 JASPER AVENUE
 EDMONTON ALBERTA CANADA

LINE 3 REPLACEMENT PROJECT (LINE 93)
 NPS 36 PIPELINE
 PLAN AND PROFILE
 STA. 848+000.0 TO STA. 853+000.0

DRAWN *MV* CHECK *MF* APPROVE
 DATE 5-OCT-16 SCALE 1:10000 APPROVE

D-PPBOR-SK7009 **7009**

PLAN SCALE 1:10000 (22X34)

EASEMENT AND TYPICAL DETAILS

PIPE PROFILE SCALE 1:10000 HORIZONTAL, 1:2500 VERTICAL

R.M. OF GLENWOOD

BOOK OF REFERENCE
PROVINCE OF MANITOBA

DWG No.: D-PPBOR-SK7009

TRACT	PARCEL #	TITLE NUMBER	LOT	BLOCK	PLAN	LEGAL DESCRIPTION						PARTY TYPE	NAME	WIDTH OF PROPOSED EASEMENT (METRES)	LENGTH (METRES)	AREA (HA.)
						EXT.	LOC.	SEC.	TWP.	RGE.	MER.					
R.M. OF SIFTON No. 184, MB																
SV546		2466180/2				NE	26	8	23	W.1M.	OWNER	EVA DAWN BLACKSHAW	12.0	814.6	0.98	
SV547		2747964/2				NW	25	8	23	W.1M.	OWNER	KATHERINE LEE DENBOW	12.0	814.3	0.98	
SV548		2747964/2				NE	25	8	23	W.1M.	OWNER	KATHERINE LEE DENBOW	12.0	801.9	0.96	
R.M. OF GLENWOOD No. 131, MB																
SV549		1640001/2				NW	30	8	22	W.1M.	OWNER	KELLY WAYNE MURPHY	12.0	469.5	0.56	
SV550		1536752/2				SW	30	8	22	W.1M.	OWNER	DAVID WILLIAM DOYLE JACQUELINE LEIGH DOYLE	12.0	346.1	0.42	
SV551		1640001/2				SE	30	8	22	W.1M.	OWNER	KELLY WAYNE MURPHY	12.0	832.6	1.00	
SV552		2718324/2				SW	29	8	22	W.1M.	OWNER	PAUL JOSEPH ALBERT VACHON	12.0	831.1	1.00	
SV553		2202413/2				SE	29	8	22	W.1M.	OWNER	BARRY JAMES BRIGDEN CARLA BERNICE BRIGDEN	12.0	830.9	1.00	



PLAN SCALE 1:10000 (22X34)

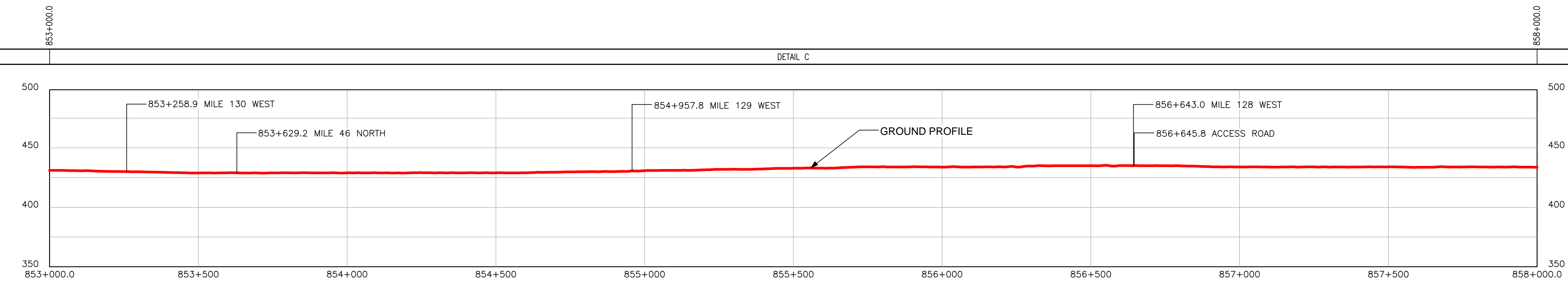
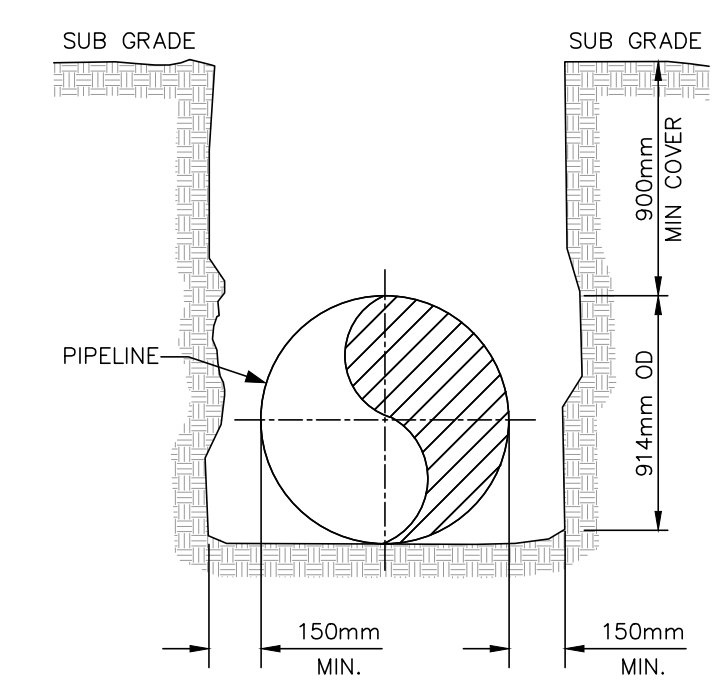
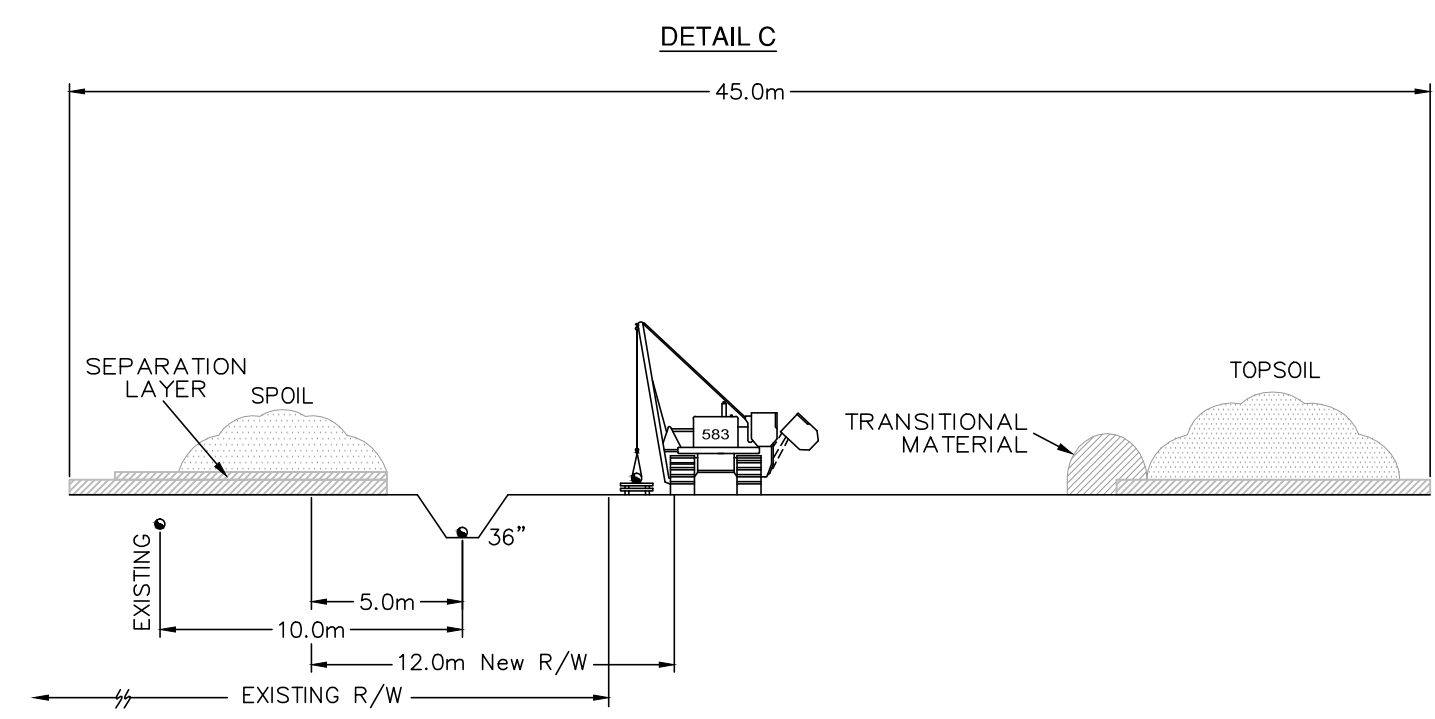
EASEMENT AND TYPICAL DETAILS

PIPE PROFILE SCALE 1:10000 HORIZONTAL, 1:2500 VERTICAL

- LEGEND**
- ENBRIDGE KILOMETRE POST (KME)
 - ENBRIDGE L3R KILOMETRE POST (KP)
 - ENBRIDGE L3R STATIONING (STA.)
 - ENBRIDGE L3R TRACT / PARCEL NUMBER
 - PROPOSED ENBRIDGE EASEMENT



- NOTES:**
1. ALL MEASUREMENTS ARE IN METERS UNLESS NOTED OTHERWISE.
 2. ALL EASEMENT LENGTHS ARE ALONG DITCHLINE OF PROPOSED ENBRIDGE EASEMENT.
 3. AREAS AND DISTANCES BASED ON EXISTING ENBRIDGE ROUTE SHEET DIGITAL MAPPING DATA FILES.
 4. AREAS ARE COMPUTER GENERATED FROM THE PROPOSED EASEMENT PERIMETER.
 5. TO CONVERT FROM METRIC TO IMPERIAL UNITS USE:
0.3048 METRE = 1 FOOT
1.609344 KILOMETRE = 1 MILE
1.0 HECTARE = 2.471 ACRES
 6. FOR INFORMATION PURPOSES, EXISTING ENBRIDGE EASEMENTS MAY ALSO BE SHOWN.
 7. REDUCED SIZE DRAWINGS WILL NOT BE TO SCALE.



COPYRIGHT © THIS DRAWING IS THE PROPERTY OF ENBRIDGE AND SHALL NOT BE REPRODUCED EITHER IN WHOLE OR IN PART WITHOUT PRIOR WRITTEN CONSENT OF ENBRIDGE.



LINE 3 REPLACEMENT PROJECT (LINE 93)
 NPS 36 PIPELINE
 PLAN AND PROFILE
 STA. 853+000.0 TO STA. 858+000.0

DRAWN: MV CHECK: MF APPROVE
 DATE: 5-OCT-16 SCALE: 1:10000 APPROVE

D-PPBOR-SK7010 **7010**

BOOK OF REFERENCE
PROVINCE OF MANITOBA

DWG No.: D-PPBOR-SK7010

TRACT	PARCEL #	TITLE NUMBER	LOT	BLOCK	LEGAL DESCRIPTION							PARTY TYPE	NAME	WIDTH OF PROPOSED EASEMENT (METRES)	LENGTH (METRES)	AREA (HA.)
					PLAN	EXT.	LOC.	SEC.	TWP.	RGE.	MER.					
R.M. OF GLENWOOD No. 131, MB																
SV553		2202413/2				SE	29	8	22	W.1.M	OWNER	BARRY JAMES BRIGDEN CARLA BERNICE BRIGDEN	12.0	830.9	1.00	
SV554		2202412/2				SW	28	8	22	W.1.M	OWNER	BARRY JAMES BRIGDEN CARLA BERNICE BRIGDEN	12.0	290.2	0.33	
SV555		2423880/2				NW	21	8	22	W.1.M	OWNER	5627541 MANITOBA LTD	12.0	420.9	0.52	
SV556		2423880/2				NE	21	8	22	W.1.M	OWNER	5627541 MANITOBA LTD	12.0	833.0	1.00	
SV557		2682319/2				NW	22	8	22	W.1.M	OWNER	ROBERT ALEXANDER RUSSELL CAROLYNNE JOY RUSSELL BRIAN THOMAS GREEN BRENDA JANE GREEN BLAINE WESLEY CANNING JANICE PAULINE CANNING	12.0	827.7	0.99	
SV558		2423886/2				NE	22	8	22	W.1.M	OWNER	5627541 MANITOBA LTD	12.0	828.1	0.99	
SV559		2423884/2				NW	23	8	22	W.1.M	OWNER	5627541 MANITOBA LTD	12.0	410.8	0.49	
SV560		2423887/2				SW	23	8	22	W.1.M	OWNER	GREGORY DEAN LOVATT	12.0	418.6	0.51	
SV561		2423881/2				SE	23	8	22	W.1.M	OWNER	5627541 MANITOBA LTD	12.0	830.3	1.00	

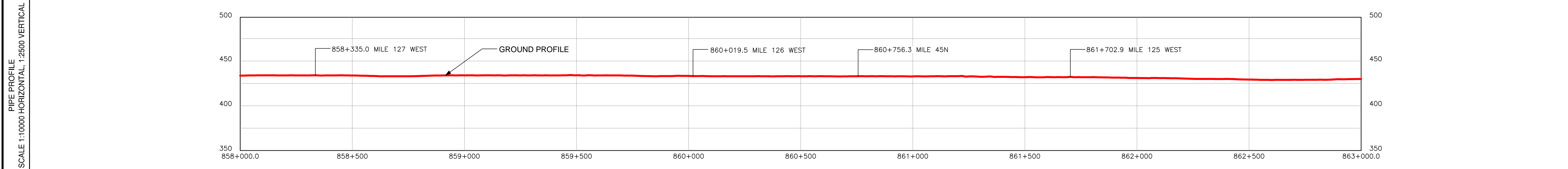
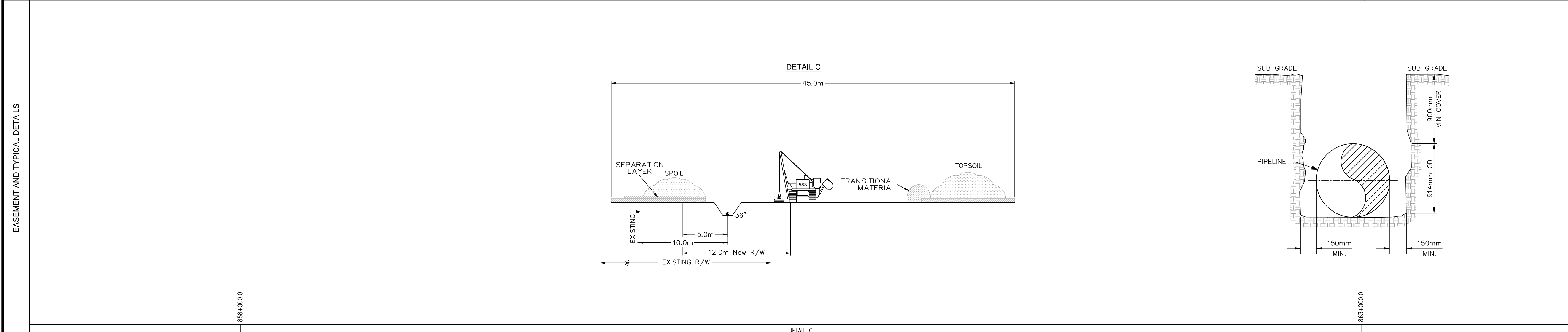


LEGEND

- ENBRIDGE KILOMETRE POST (KME)
- ENBRIDGE L3R KILOMETRE POST (KP)
- ENBRIDGE L3R STATIONING (STA.)
- ENBRIDGE L3R TRACT / PARCEL NUMBER
- PROPOSED ENBRIDGE EASEMENT

0 200 400 600
SCALE IN METERS

- NOTES:**
1. ALL MEASUREMENTS ARE IN METERS UNLESS NOTED OTHERWISE.
 2. ALL EASEMENT LENGTHS ARE ALONG DITCHLINE OF PROPOSED ENBRIDGE EASEMENT.
 3. AREAS AND DISTANCES BASED ON EXISTING ENBRIDGE ROUTE SHEET DIGITAL MAPPING DATA FILES.
 4. AREAS ARE COMPUTER GENERATED FROM THE PROPOSED EASEMENT PERIMETER.
 5. TO CONVERT FROM METRIC TO IMPERIAL UNITS USE:
0.3048 METRE = 1 FOOT
1.609344 KILOMETRE = 1 MILE
1.0 HECTARE = 2.471 ACRES
 6. FOR INFORMATION PURPOSES, EXISTING ENBRIDGE EASEMENTS MAY ALSO BE SHOWN.
 7. REDUCED SIZE DRAWINGS WILL NOT BE TO SCALE.



COPYRIGHT © THIS DRAWING IS THE PROPERTY OF ENBRIDGE AND SHALL NOT BE REPRODUCED EITHER IN WHOLE OR IN PART WITHOUT PRIOR WRITTEN CONSENT OF ENBRIDGE.

ENBRIDGE ENBRIDGE PIPELINES INC.
10201 JASPER AVENUE
EDMONTON ALBERTA CANADA

LINE 3 REPLACEMENT PROJECT (LINE 93)
NPS 36 PIPELINE
PLAN AND PROFILE
STA. 858+000.0 TO STA. 863+000.0

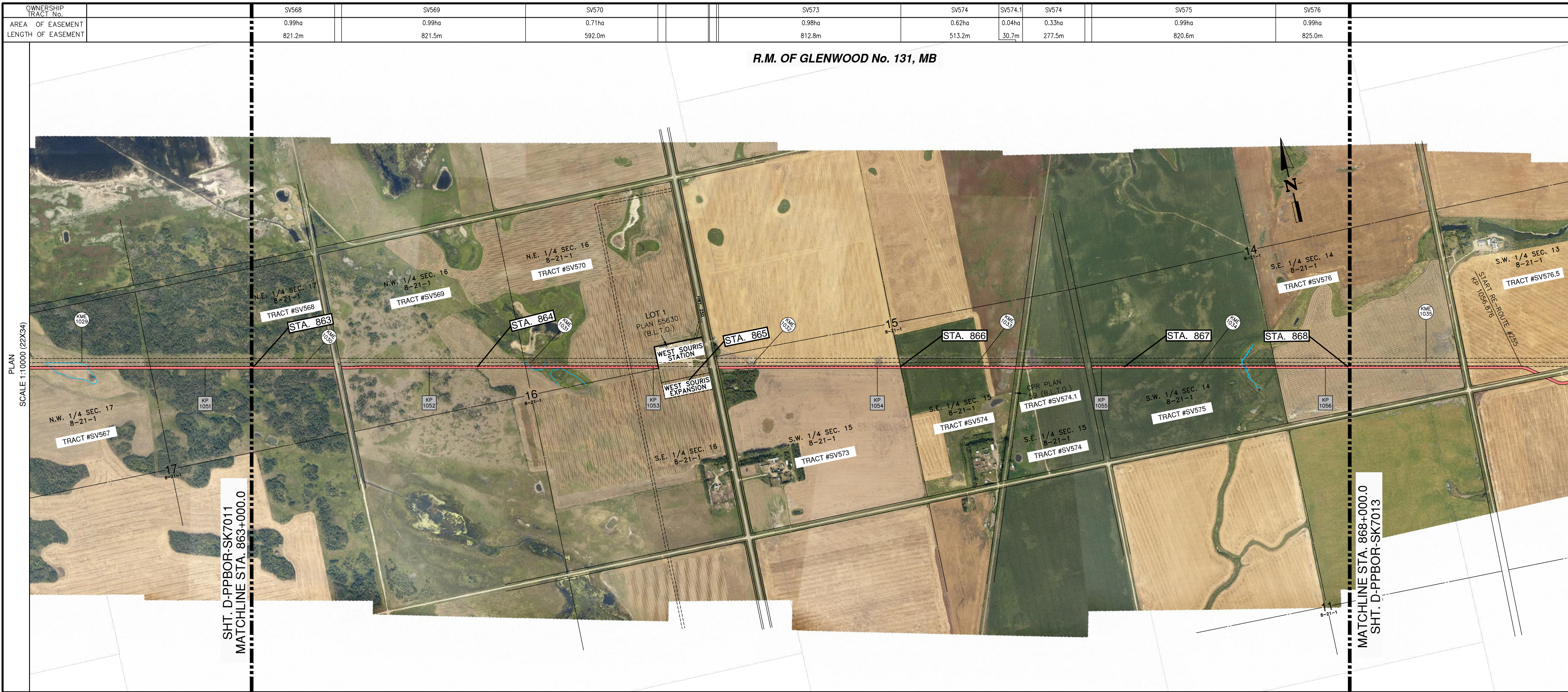
DRAWN	MV CHECK	MF APPROVE	
DATE	5-OCT-16	SCALE	1:10000 APPROVE

D-PPBOR-SK7011 **7011**

BOOK OF REFERENCE
PROVINCE OF MANITOBA

DWG No.: D-PPBOR-SK7011

TRACT	PARCEL #	TITLE NUMBER	LOT	BLOCK	LEGAL DESCRIPTION							PARTY TYPE	NAME	WIDTH OF PROPOSED EASEMENT (METRES)	LENGTH (METRES)	AREA (HA.)
					PLAN	EXT.	LOC.	SEC.	TWP.	RGE.	MER.					
R.M. OF GLENWOOD No. 131, MB																
SV561		2423881/2				SE	23	8	22	W.1M.	OWNER	5627541 MANITOBA LTD	12.0	830.3	1.00	
SV562		1873228/2				SW	24	8	22	W.1M.	OWNER	FRANKLIN WESLEY DENBOW	12.0	827.8	0.99	
SV563		1427170/2				SE	24	8	22	W.1M.	OWNER	KOHUT SEED FARMS LTD	12.0	827.6	0.99	
SV564		1427170/2				SW	19	8	21	W.1M.	OWNER	KOHUT SEED FARMS LTD	12.0	639.6	0.76	
SV565		2282957/2				NW	18	8	21	W.1M.	OWNER	GORDON LLEWELLYN POWELL	12.0	37.7	0.05	
SV566		1452289/2				NE	18	8	21	W.1M.	OWNER	NORMAN SCOTT POWELL	12.0	824.3	0.99	
SV567		2358631/2				NW	17	8	21	W.1M.	OWNER	VERNON WAYNE SMITH HELEN RUTH SMITH	12.0	822.2	0.99	
SV568		2358631/2				NE	17	8	21	W.1M.	OWNER	VERNON WAYNE SMITH HELEN RUTH SMITH	12.0	821.2	0.99	

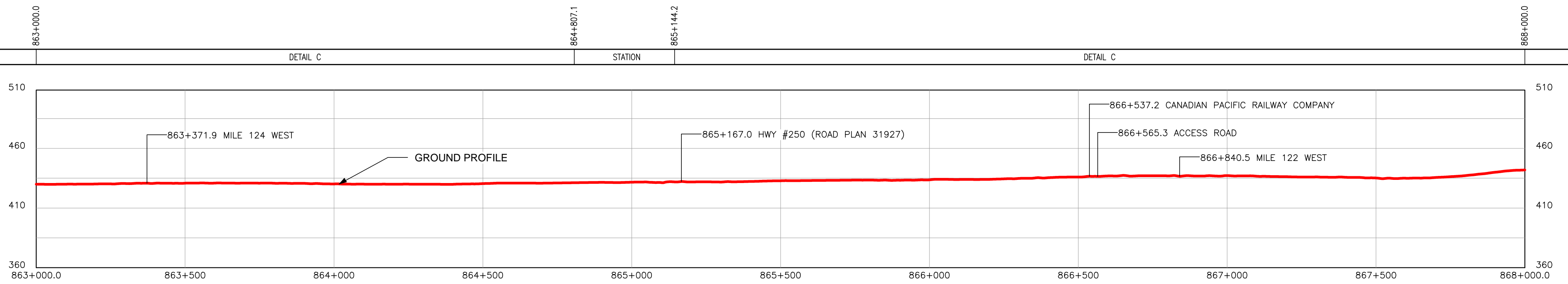
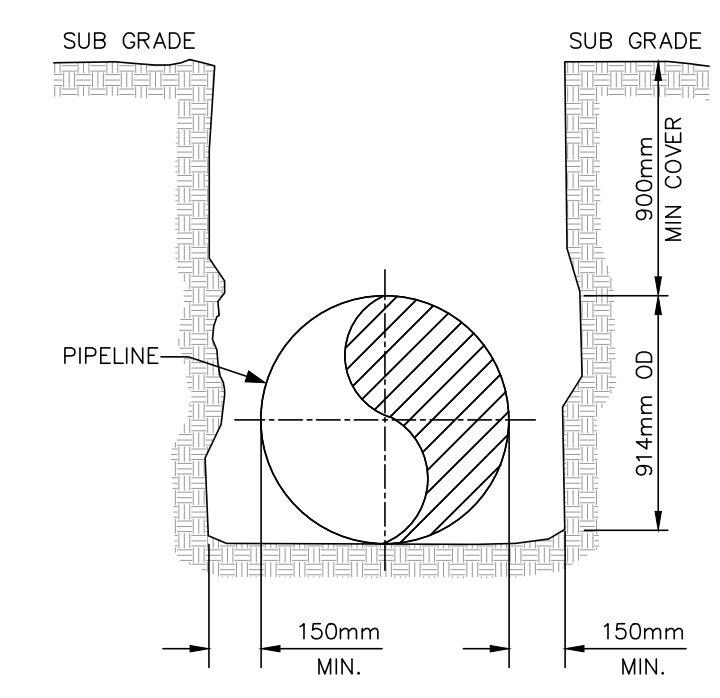
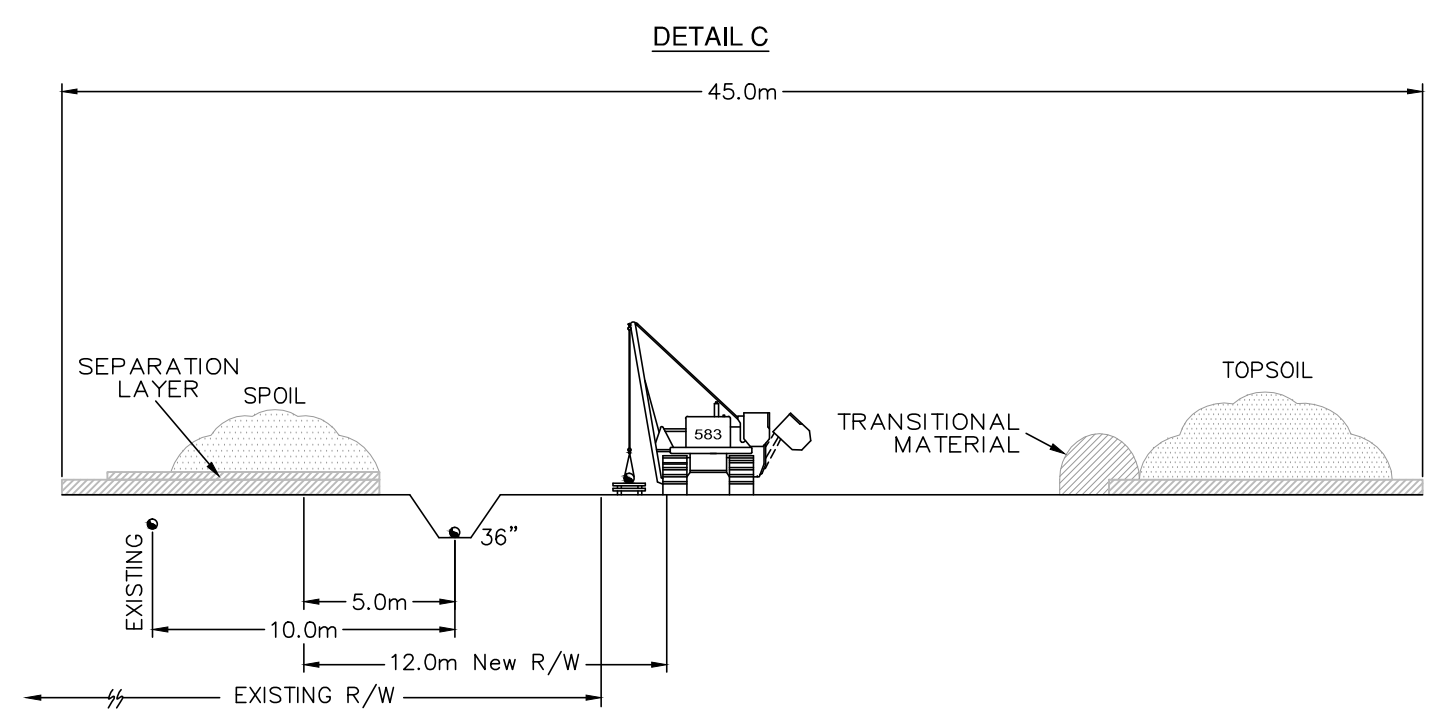


- LEGEND**
- ENBRIDGE KILOMETRE POST (KME)
 - ENBRIDGE L3R KILOMETRE POST (KP)
 - ENBRIDGE L3R STATIONING (STA.)
 - ENBRIDGE L3R TRACT / PARCEL NUMBER
 - PROPOSED ENBRIDGE EASEMENT



- NOTES:**
1. ALL MEASUREMENTS ARE IN METERS UNLESS NOTED OTHERWISE.
 2. ALL EASEMENT LENGTHS ARE ALONG DITCHLINE OF PROPOSED ENBRIDGE EASEMENT.
 3. AREAS AND DISTANCES BASED ON EXISTING ENBRIDGE ROUTE SHEET DIGITAL MAPPING DATA FILES.
 4. AREAS ARE COMPUTER GENERATED FROM THE PROPOSED EASEMENT PERIMETER.
 5. TO CONVERT FROM METRIC TO IMPERIAL UNITS USE:
0.3048 METRE = 1 FOOT
1.609344 KILOMETRE = 1 MILE
1.0 HECTARE = 2.471 ACRES
 6. FOR INFORMATION PURPOSES, EXISTING ENBRIDGE EASEMENTS MAY ALSO BE SHOWN.
 7. REDUCED SIZE DRAWINGS WILL NOT BE TO SCALE.

EASEMENT AND TYPICAL DETAILS



COPYRIGHT © THIS DRAWING IS THE PROPERTY OF ENBRIDGE AND SHALL NOT BE REPRODUCED EITHER IN WHOLE OR IN PART WITHOUT PRIOR WRITTEN CONSENT OF ENBRIDGE.

ENBRIDGE PIPELINES INC.
10201 JASPER AVENUE
EDMONTON ALBERTA CANADA

LINE 3 REPLACEMENT PROJECT (LINE 93)
NPS 36 PIPELINE
PLAN AND PROFILE
STA. 863+000.0 TO STA. 868+000.0

DRAWN	MV CHECK	MF APPROVE	
DATE	5-OCT-16	SCALE	1:10000 APPROVE

D-PPBOR-SK7012 **7012**

PIPE PROFILE
SCALE 1:10000 HORIZONTAL, 1:2500 VERTICAL

BOOK OF REFERENCE
PROVINCE OF MANITOBA

DWG No.: D-PPBOR-SK7012

TRACT	PARCEL #	TITLE NUMBER	LOT	BLOCK	PLAN	LEGAL DESCRIPTION						PARTY TYPE	NAME	WIDTH OF PROPOSED EASEMENT (METRES)	LENGTH (METRES)	AREA (HA.)
						EXT.	LOC.	SEC.	TWP.	RGE.	MER.					
R.M. OF GLENWOOD No. 131, MB																
SV568		2358631/2					NE	17	8	21	W.1M.	OWNER	VERNON WAYNE SMITH HELEN RUTH SMITH	12.0	821.2	0.99
SV569		1908991/2					NW	16	8	21	W.1M.	OWNER	KELLY DALE HANSEN	12.0	821.5	0.99
SV570		1908991/2					NE	16	8	21	W.1M.	OWNER	KELLY DALE HANSEN	12.0	592.0	0.71
SV573		1536659/2					SW	15	8	21	W.1M.	OWNER	JAMES WILLIAM STRATH VALERIE THOMSON STRATH	12.0	812.8	0.98
SV574		2752389/2					SE	15	8	21	W.1M.	OWNER	JOHN KRUK	12.0	513.2	0.62
SV574.1		SE15821			59 B.L.T.O.		SE	15	8	21	W.1M.	OWNER	CANADIAN PACIFIC RAILWAY COMPANY	12.0	30.7	0.04
SV574		2752389/2					SE	15	8	21	W.1M.	OWNER	JOHN KRUK	12.0	277.5	0.33
SV575		2157573/2					SW	14	8	21	W.1M.	OWNER	NORMAN ANDERSON RUTH ANDERSON SONS FARMS LTD	12.0	820.6	0.99
SV576		1432775/2					SE	14	8	21	W.1M.	OWNER	RALPH BUCHANAN LOWES GLADYS FAY LOWES	12.0	825.0	0.99

OWNERSHIP TRACT No.	SV576	SV576.5	SV578	SV579	SV580	SV581	SV582	SV583
AREA OF EASEMENT	0.99ha	0.38ha	0.58ha	1.00ha	1.01ha	1.01ha	1.00ha	0.26ha
LENGTH OF EASEMENT	825.0m	317.1m	484.5m	832.6m	839.0m	839.4m	830.4m	218.6m

R.M. OF GLENWOOD No. 131, MB

PLAN SCALE 1:10000 (22X34)



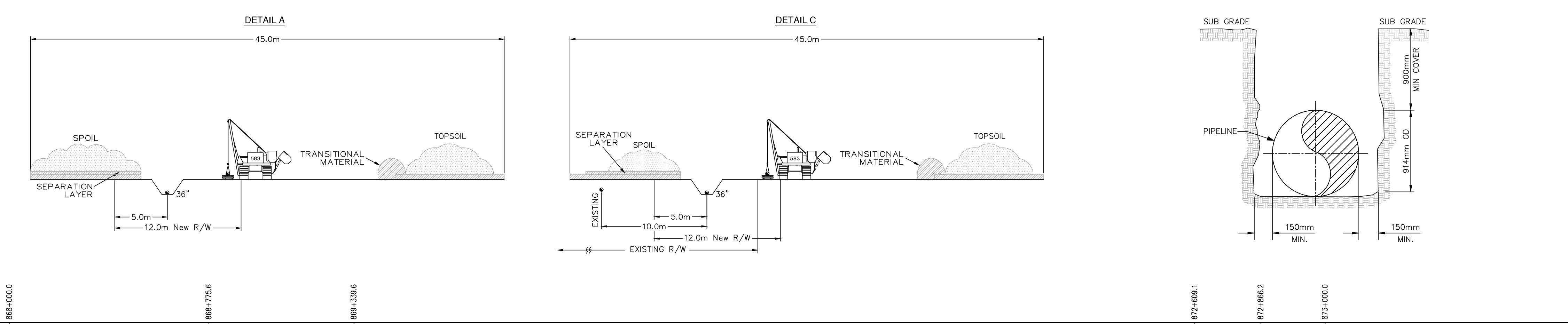
LEGEND

- ENBRIDGE KILOMETRE POST (KME)
- ENBRIDGE L3R KILOMETRE POST (KP)
- ENBRIDGE L3R STATIONING (STA.)
- ENBRIDGE L3R TRACT / PARCEL NUMBER
- PROPOSED ENBRIDGE EASEMENT

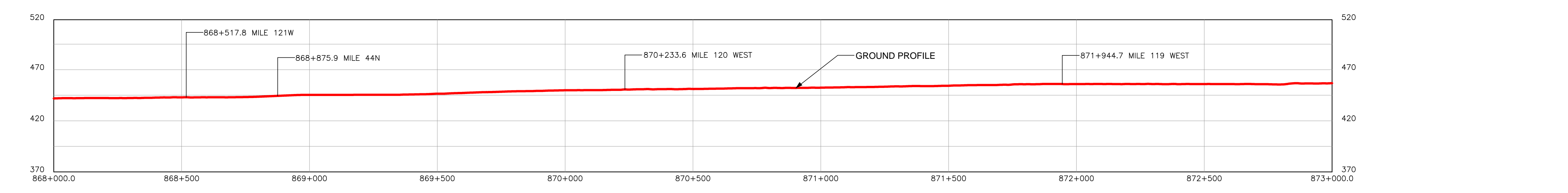


- NOTES:**
- ALL MEASUREMENTS ARE IN METERS UNLESS NOTED OTHERWISE.
 - ALL EASEMENT LENGTHS ARE ALONG DITCHLINE OF PROPOSED ENBRIDGE EASEMENT.
 - AREAS AND DISTANCES BASED ON EXISTING ENBRIDGE ROUTE SHEET DIGITAL MAPPING DATA FILES.
 - AREAS ARE COMPUTER GENERATED FROM THE PROPOSED EASEMENT PERIMETER.
 - TO CONVERT FROM METRIC TO IMPERIAL UNITS USE:
0.3048 METRE = 1 FOOT
1.609344 KILOMETRE = 1 MILE
1.0 HECTARE = 2.471 ACRES
 - FOR INFORMATION PURPOSES, EXISTING ENBRIDGE EASEMENTS MAY ALSO BE SHOWN.
 - REDUCED SIZE DRAWINGS WILL NOT BE TO SCALE.

EASEMENT AND TYPICAL DETAILS



PIPE PROFILE SCALE 1:10000 HORIZONTAL, 1:2500 VERTICAL



COPYRIGHT © THIS DRAWING IS THE PROPERTY OF ENBRIDGE AND SHALL NOT BE REPRODUCED EITHER IN WHOLE OR IN PART WITHOUT PRIOR WRITTEN CONSENT OF ENBRIDGE.

ENBRIDGE ENBRIDGE PIPELINES INC.
10201 JASPER AVENUE
EDMONTON ALBERTA CANADA

LINE 3 REPLACEMENT PROJECT (LINE 93)
NPS 36 PIPELINE
PLAN AND PROFILE
STA. 868+000.0 TO STA. 873+000.0

DRAWN *MV* CHECK *MF* APPROVE
DATE 5-OCT-16 SCALE 1:10000 APPROVE

D-PPBOR-SK7013 **7013**

BOOK OF REFERENCE
PROVINCE OF MANITOBA

DWG No.: D-PPBOR-SK7013

TRACT	PARCEL #	TITLE NUMBER	LOT	BLOCK	LEGAL DESCRIPTION							PARTY TYPE	NAME	WIDTH OF PROPOSED EASEMENT (METRES)	LENGTH (METRES)	AREA (HA.)
					PLAN	EXT.	LOC.	SEC.	TWP.	RGE.	MER.					
R.M. OF GLENWOOD No. 131, MB																
SV576		1432775/2				SE	14	8	21	W.1M.	OWNER	RALPH BUCHANAN LOWES GLADYS FAY LOWES	12.0	825.0	0.99	
SV576.5		2268273/2				SW	13	8	21	W.1M.	OWNER	SHELDON LEE BETKER CARLA MARIE BETKER	12.0	317.1	0.38	
SV578		2268273/2				NW	12	8	21	W.1M.	OWNER	SHELDON LEE BETKER CARLA MARIE BETKER	12.0	484.5	0.58	
SV579		1950289/2				NE	12	8	21	W.1M.	OWNER	SHELDON LEE BETKER CARLA MARIE BETKER	12.0	832.6	1.00	
SV580		1505849/2				NW	7	8	20	W.1M.	OWNER	BEVERLY WAYNE BOWLES EVELYN MARY BOWLES	12.0	839.0	1.01	
SV581		1505848/2				NE	7	8	20	W.1M.	OWNER	BEVERLY WAYNE BOWLES EVELYN MARY BOWLES	12.0	839.4	1.01	
SV582		1517266/2				NW	8	8	20	W.1M.	OWNER	HARGREAVES FARMS LTD	12.0	830.4	1.00	
SV583		1517266/2				NE	8	8	20	W.1M.	OWNER	HARGREAVES FARMS LTD	12.0	218.6	0.26	



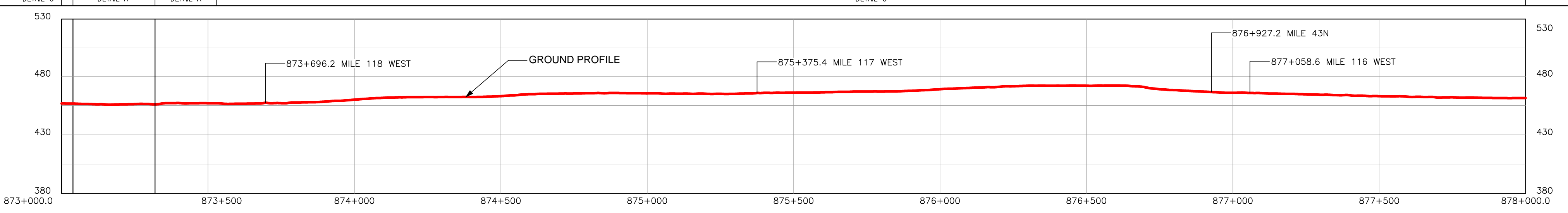
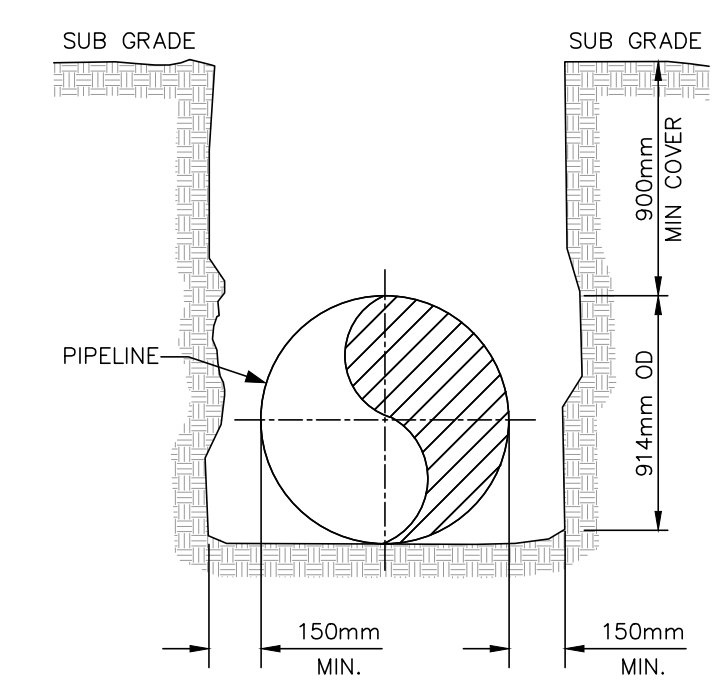
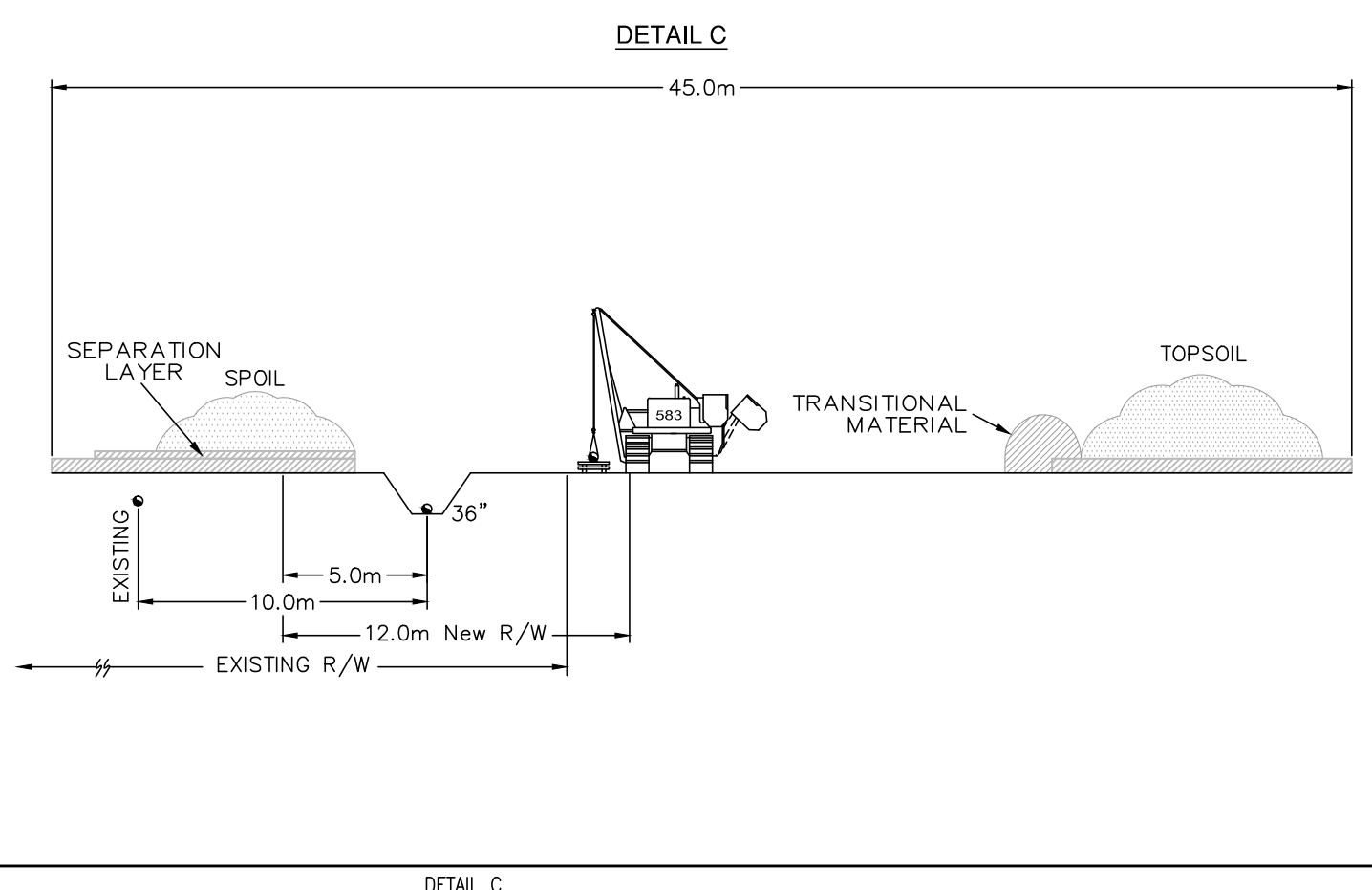
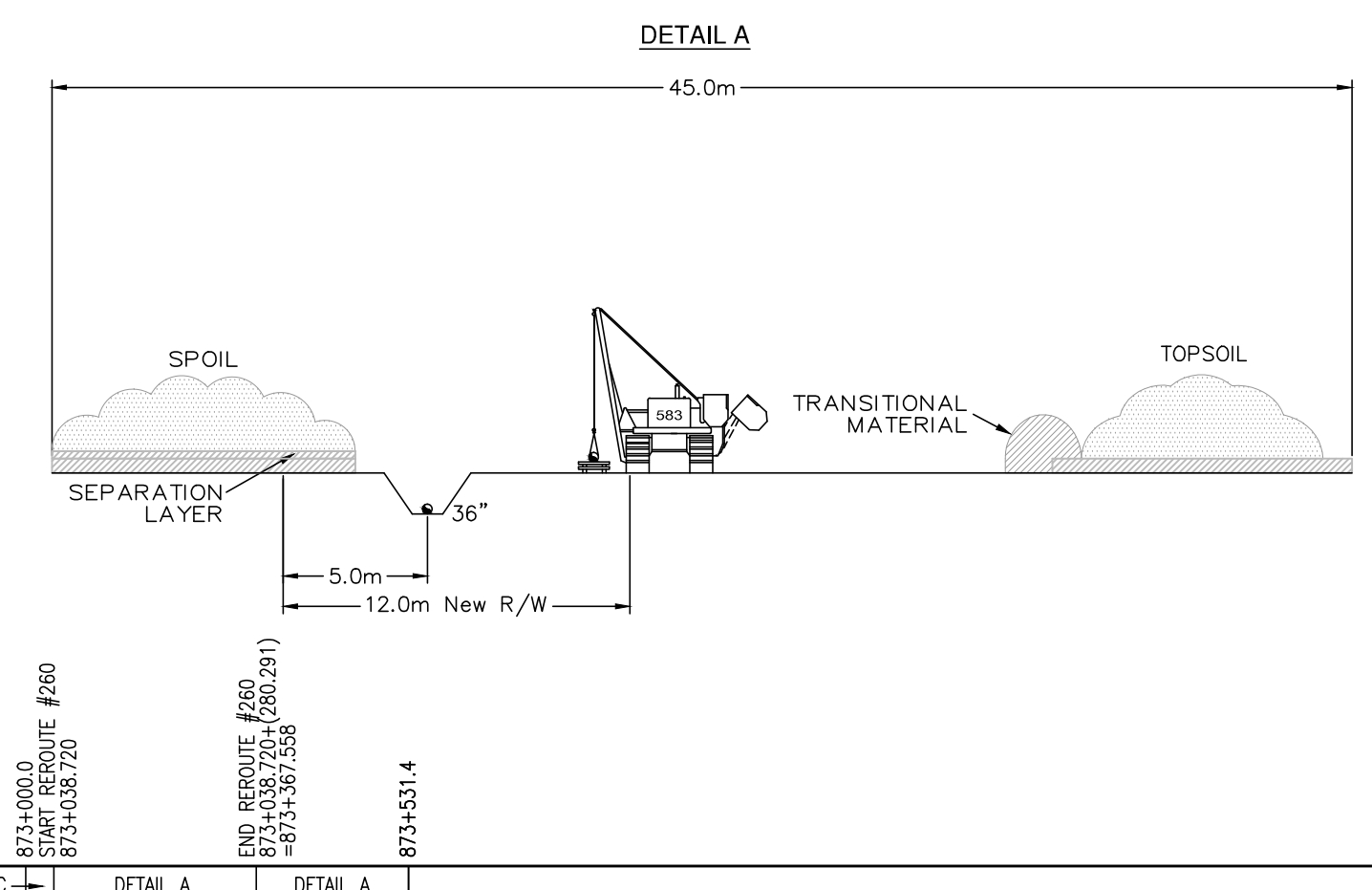
PLAN
SCALE 1:10000 (22'x34')

- LEGEND**
- ENBRIDGE KILOMETRE POST (KME)
 - ENBRIDGE L3R KILOMETRE POST (KP)
 - ENBRIDGE L3R STATIONING (STA.)
 - ENBRIDGE L3R TRACT / PARCEL NUMBER
 - PROPOSED ENBRIDGE EASEMENT



- NOTES:**
1. ALL MEASUREMENTS ARE IN METERS UNLESS NOTED OTHERWISE.
 2. ALL EASEMENT LENGTHS ARE ALONG DITCHLINE OF PROPOSED ENBRIDGE EASEMENT.
 3. AREAS AND DISTANCES BASED ON EXISTING ENBRIDGE ROUTE SHEET DIGITAL MAPPING DATA FILES.
 4. AREAS ARE COMPUTER GENERATED FROM THE PROPOSED EASEMENT PERIMETER.
 5. TO CONVERT FROM METRIC TO IMPERIAL UNITS USE:
0.3048 METRE = 1 FOOT
1.609344 KILOMETRE = 1 MILE
1.0 HECTARE = 2.471 ACRES
 6. FOR INFORMATION PURPOSES, EXISTING ENBRIDGE EASEMENTS MAY ALSO BE SHOWN.
 7. REDUCED SIZE DRAWINGS WILL NOT BE TO SCALE.

EASEMENT AND TYPICAL DETAILS



PIPE PROFILE
SCALE 1:10000 HORIZONTAL, 1:2500 VERTICAL

COPYRIGHT © THIS DRAWING IS THE PROPERTY OF ENBRIDGE AND SHALL NOT BE REPRODUCED EITHER IN WHOLE OR IN PART WITHOUT PRIOR WRITTEN CONSENT OF ENBRIDGE



LINE 3 REPLACEMENT PROJECT (LINE 93)
NPS 36 PIPELINE
PLAN AND PROFILE
STA. 873+000.0 TO STA. 878+000.0

DRAWN MV CHECK MF APPROVE
DATE 5-OCT-16 SCALE 1:10000 APPROVE

D-PPBOR-SK7014 7014

BOOK OF REFERENCE
PROVINCE OF MANITOBA

DWG No.: D-PPBOR-SK7014

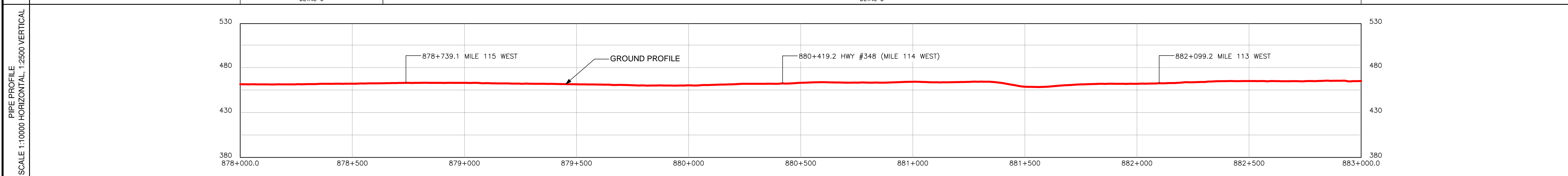
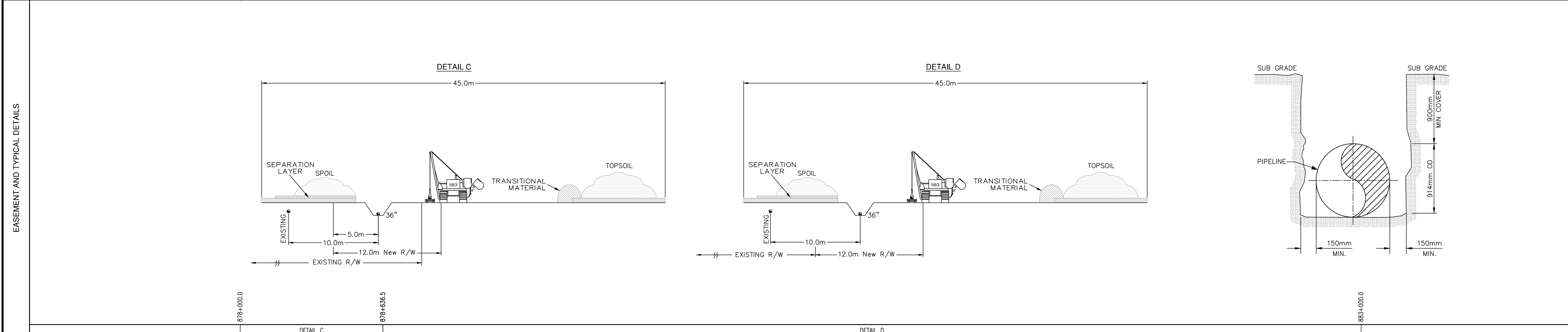
TRACT	PARCEL #	TITLE NUMBER	LOT	BLOCK	PLAN	LEGAL DESCRIPTION					PARTY TYPE	NAME	WIDTH OF PROPOSED EASEMENT (METRES)	LENGTH (METRES)	AREA (HA.)
						EXT.	LOC.	SEC.	TWP.	RGE.					
R.M. OF GLENWOOD No. 131, MB															
SV583		1517266/2				NE	8	8	20	W.1M.	OWNER	HARGREAVES FARMS LTD	12.0	218.6	0.26
SV584		1517264/2				SE	8	8	20	W.1M.	OWNER	LYLE GRAHAM BROWN SHARON VIOLET BROWN	12.0	624.2	0.75
SV585		1730147/2				SW	9	8	20	W.1M.	OWNER	LYLE GRAHAM BROWN	12.0	823.7	0.99
EV101		2075951/2				SE	9	8	20	W.1M.	OWNER	VALERIE MARLENE ROBERTS	12.0	824.8	0.99
EV102		2075955/2				SW	10	8	20	W.1M.	OWNER	VALERIE MARLENE ROBERTS	12.0	823.7	0.99
EV103		1478009/2				SE	10	8	20	W.1M.	OWNER	SEAN JASON ROBERTS	12.0	640.0	0.75
EV104		1478425/2				NE	3	8	20	W.1M.	OWNER	TREVOR MARK ROBERTS	12.0	43.7	0.07
EV105		2742937/2				NW	2	8	20	W.1M.	OWNER	4621655 MANITOBA LTD.	12.0	823.6	0.99
EV106		2765861/2				PTN NE	2	8	20	W.1M.	OWNER	MARY JANE MACKEEEN	12.0	825.5	0.99



- LEGEND**
- ENBRIDGE KILOMETRE POST (KME)
 - ENBRIDGE L3R KILOMETRE POST (KP)
 - ENBRIDGE L3R STATIONING (STA.)
 - ENBRIDGE L3R TRACT / PARCEL NUMBER
 - PROPOSED ENBRIDGE EASEMENT



- NOTES:**
- ALL MEASUREMENTS ARE IN METERS UNLESS NOTED OTHERWISE.
 - ALL EASEMENT LENGTHS ARE ALONG DITCHLINE OF PROPOSED ENBRIDGE EASEMENT.
 - AREAS AND DISTANCES BASED ON EXISTING ENBRIDGE ROUTE SHEET DIGITAL MAPPING DATA FILES.
 - AREAS ARE COMPUTER GENERATED FROM THE PROPOSED EASEMENT PERIMETER.
 - TO CONVERT FROM METRIC TO IMPERIAL UNITS USE:
0.3048 METRE = 1 FOOT
1.609344 KILOMETRE = 1 MILE
1.0 HECTARE = 2.471 ACRES
 - FOR INFORMATION PURPOSES, EXISTING ENBRIDGE EASEMENTS MAY ALSO BE SHOWN.
 - REDUCED SIZE DRAWINGS WILL NOT BE TO SCALE.



COPYRIGHT © THIS DRAWING IS THE PROPERTY OF ENBRIDGE AND SHALL NOT BE REPRODUCED EITHER IN WHOLE OR IN PART WITHOUT PRIOR WRITTEN CONSENT OF ENBRIDGE.

ENBRIDGE ENBRIDGE PIPELINES INC.
10201 JASPER AVENUE
EDMONTON ALBERTA CANADA

LINE 3 REPLACEMENT PROJECT (LINE 93)
NPS 36 PIPELINE
PLAN AND PROFILE
STA. 878+000.0 TO STA. 883+000.0

DRAWN *MV* CHECK *MF* APPROVE
DATE 6-OCT-16 SCALE 1:10000 APPROVE

D-PPBOR-SK7015 **7015**

R.M. OF OAKLAND

BOOK OF REFERENCE
PROVINCE OF MANITOBA

DWG No.: D-PPBOR-SK7015

TRACT	PARCEL #	TITLE NUMBER	LOT	BLOCK	PLAN	LEGAL DESCRIPTION					PARTY TYPE	NAME	WIDTH OF PROPOSED EASEMENT (METRES)	LENGTH (METRES)	AREA (HA.)
						EXT.	LOC.	SEC.	TWP.	RGE.					
R.M. OF GLENWOOD No. 131, MB															
EV106		2765861/2				PTN NE	2	8	20	W.1M.	OWNER	MARY JANE MACKEEEN	12.0	825.5	0.99
EV107		2765790/2				PTN NW	1	8	20	W.1M.	OWNER	MARY JANE MACKEEEN	12.0	119.9	0.14
EV107.1		2765817/2				PTN NW	1	8	20	W.1M.	OWNER	MARY JANE MACKEEEN	12.0	707.5	0.85
EV108		2766046/2				NE	1	8	20	W.1M.	OWNER	MARY JANE MACKEEEN	12.0	823.4	0.99
R.M.. OF OAKLAND No. 157, MB															
EV109		1769021/2				NW	6	8	19	W.1M.	OWNER	GLADYS ELSIE LOUISE MOFFATT	12.0	385.1	0.46
EV110		1768714/2				SW	6	8	19	W.1M.	OWNER	NEWDALE HOLDING CO LTD	12.0	439.9	0.53
EV111		1836479/2				SE	6	8	19	W.1M.	OWNER	JAMES GRANT MOFFATT CONNIE IRENE MOFFATT	12.0	824.3	0.99
EV112		2558492/2				SW	5	8	19	W.1M.	OWNER	CARROLL HOLDING CO LTD	12.0	824.0	0.99
EV113		2558492/2				SE	5	8	19	W.1M.	OWNER	CARROLL HOLDING CO LTD	12.0	659.9	0.79

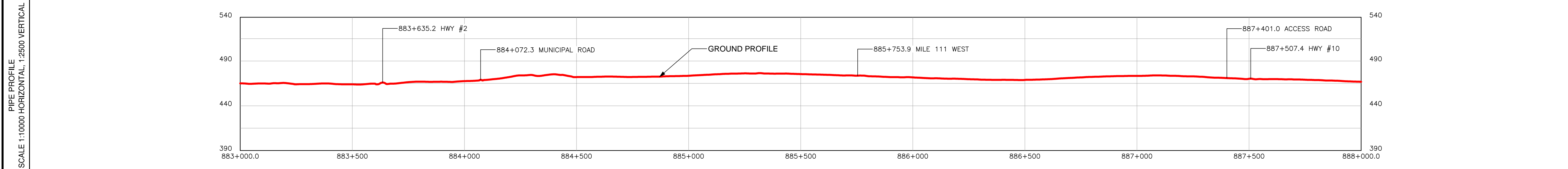
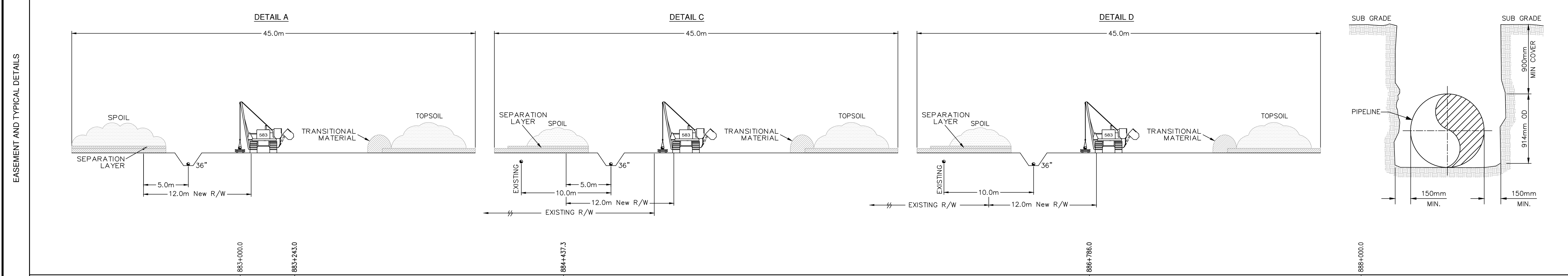


LEGEND

- ENBRIDGE KILOMETRE POST (KME)
- ENBRIDGE L3R KILOMETRE POST (KP)
- ENBRIDGE L3R STATIONING (STA.)
- ENBRIDGE L3R TRACT / PARCEL NUMBER
- PROPOSED ENBRIDGE EASEMENT

0 200 400 600
SCALE IN METERS

- NOTES:**
- ALL MEASUREMENTS ARE IN METERS UNLESS NOTED OTHERWISE.
 - ALL EASEMENT LENGTHS ARE ALONG DITCHLINE OF PROPOSED ENBRIDGE EASEMENT.
 - AREAS AND DISTANCES BASED ON EXISTING ENBRIDGE ROUTE SHEET DIGITAL MAPPING DATA FILES.
 - AREAS ARE COMPUTER GENERATED FROM THE PROPOSED EASEMENT PERIMETER.
 - TO CONVERT FROM METRIC TO IMPERIAL UNITS USE:
0.3048 METRE = 1 FOOT
1.609344 KILOMETRE = 1 MILE
1.0 HECTARE = 2.471 ACRES
 - FOR INFORMATION PURPOSES, EXISTING ENBRIDGE EASEMENTS MAY ALSO BE SHOWN.
 - REDUCED SIZE DRAWINGS WILL NOT BE TO SCALE.



COPYRIGHT © THIS DRAWING IS THE PROPERTY OF ENBRIDGE AND SHALL NOT BE REPRODUCED EITHER IN WHOLE OR IN PART WITHOUT PRIOR WRITTEN CONSENT OF ENBRIDGE.

ENBRIDGE ENBRIDGE PIPELINES INC.
10201 JASPER AVENUE
EDMONTON ALBERTA CANADA

LINE 3 REPLACEMENT PROJECT (LINE 93)
NPS 36 PIPELINE
PLAN AND PROFILE
STA. 883+000.0 TO STA. 888+000.0

DRAWN: MV CHECK: MF APPROVE
DATE: 6-OCT-16 SCALE: 1:10000 APPROVE

D-PPBOR-SK7016 **7016**

BOOK OF REFERENCE
PROVINCE OF MANITOBA

DWG No.: D-PPBOR-SK7016

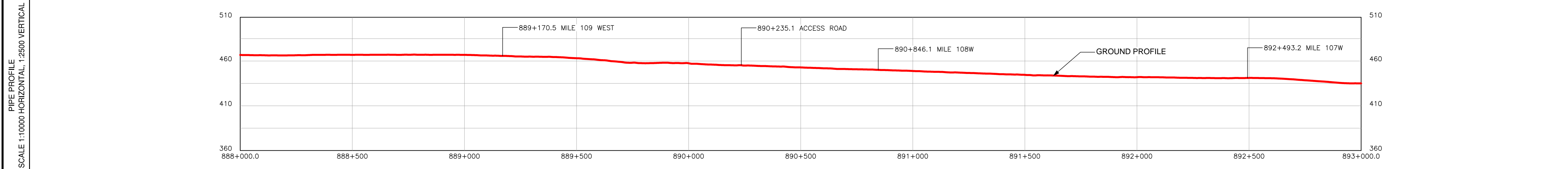
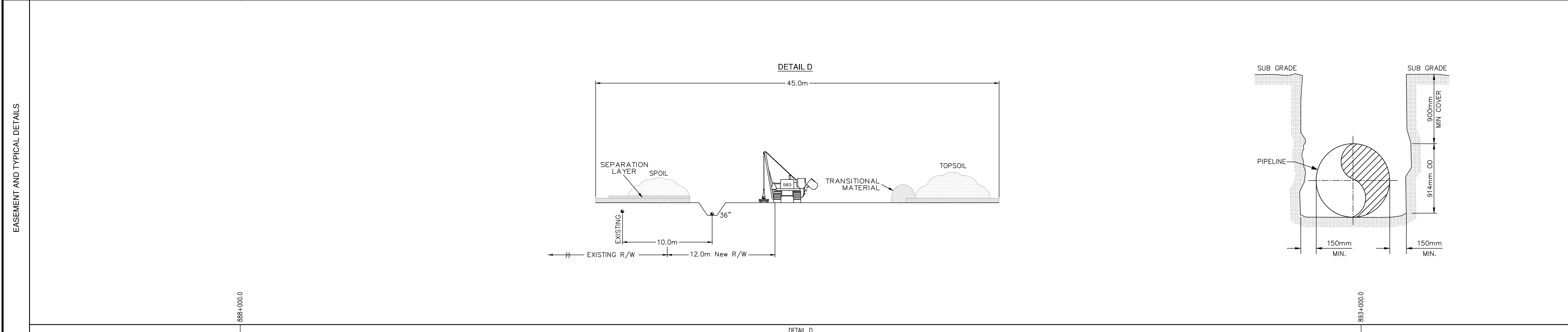
TRACT	PARCEL #	TITLE NUMBER	LOT	BLOCK	LEGAL DESCRIPTION							PARTY TYPE	NAME	WIDTH OF PROPOSED EASEMENT (METRES)	LENGTH (METRES)	AREA (HA.)
					PLAN	EXT.	LOC.	SEC.	TWP.	RGE.	MER.					
R.M. OF OAKLAND No. 157, MB																
EV113		2558492/2					SE	5	8	19	W.1M.	OWNER	CARROLL HOLDING CO LTD	12.0	659.9	0.79
EV113.1		2514430/2					PTN NE	32	7	19	W.1M.	OWNER	MICHAEL DARREL CARLISLE LISA JANE CARLISLE	12.0	390.6	0.47
EV116		2674690/2					NW	33	7	19	W.1M.	OWNER	DEBORAH LYNN CARLISLE	12.0	813.8	0.98
EV117		2674688/2					NE	33	7	19	W.1M.	OWNER	BRADEN JAMES DOUGLAS CARLISLE	12.0	831.6	1.00
EV118		2437333/2					NW	34	7	19	W.1M.	OWNER	DANA JOSEPH LAURSEN DAYNA LEANNE LAURSEN	12.0	890.3	1.07
EV119		1768851/2					NE	34	7	19	W.1M.	OWNER	JOHN WAYNE GINTER IRMA GINTER	12.0	815.7	0.98
EV120		1768725/2			643 B.L.T.O.		PTN NW	35	7	19	W.1M.	OWNER	STANLEY MORRIS KOZAK MARGARET IRENE KOZAK	12.0	30.0	0.03
EV121		1768920/2			642 B.L.T.O.		PTN NW	35	7	19	W.1M.	OWNER	STANLEY MORRIS KOZAK MARGARET IRENE KOZAK	12.0	109.2	0.14
EV122		2316863/2					PTN NW	35	7	19	W.1M.	OWNER	MURRAY LAWRENCE KOZAK MARILYN ROBERTA KOZAK	12.0	662.5	0.80



- LEGEND**
- ENBRIDGE KILOMETRE POST (KME)
 - ENBRIDGE L3R KILOMETRE POST (KP)
 - ENBRIDGE L3R STATIONING (STA.)
 - ENBRIDGE L3R TRACT / PARCEL NUMBER
 - PROPOSED ENBRIDGE EASEMENT



- NOTES:**
1. ALL MEASUREMENTS ARE IN METERS UNLESS NOTED OTHERWISE.
 2. ALL EASEMENT LENGTHS ARE ALONG DITCHLINE OF PROPOSED ENBRIDGE EASEMENT.
 3. AREAS AND DISTANCES BASED ON EXISTING ENBRIDGE ROUTE SHEET DIGITAL MAPPING DATA FILES.
 4. AREAS ARE COMPUTER GENERATED FROM THE PROPOSED EASEMENT PERIMETER.
 5. TO CONVERT FROM METRIC TO IMPERIAL UNITS USE:
0.3048 METRE = 1 FOOT
1.609344 KILOMETRE = 1 MILE
1.0 HECTARE = 2.471 ACRES
 6. FOR INFORMATION PURPOSES, EXISTING ENBRIDGE EASEMENTS MAY ALSO BE SHOWN.
 7. REDUCED SIZE DRAWINGS WILL NOT BE TO SCALE.



COPYRIGHT © THIS DRAWING IS THE PROPERTY OF ENBRIDGE AND SHALL NOT BE REPRODUCED EITHER IN WHOLE OR IN PART WITHOUT PRIOR WRITTEN CONSENT OF ENBRIDGE.

ENBRIDGE ENBRIDGE PIPELINES INC.
10201 JASPER AVENUE
EDMONTON ALBERTA CANADA

LINE 3 REPLACEMENT PROJECT (LINE 93)
NPS 36 PIPELINE
PLAN AND PROFILE
STA. 888+000.0 TO STA. 893+000.0

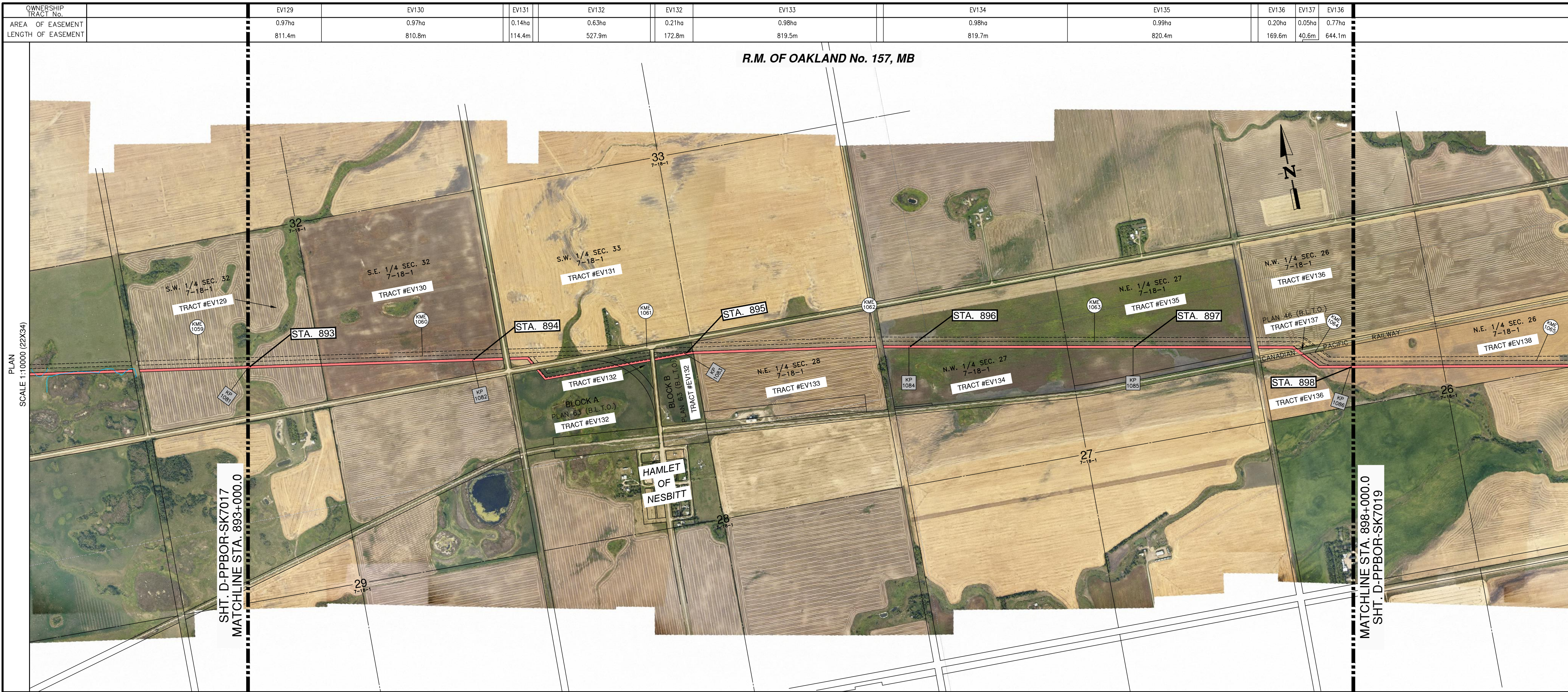
DRAWN	MV CHECK	MF APPROVE
DATE 6-OCT-16	SCALE 1:10000	APPROVE

D-PPBOR-SK7017 **7017**

BOOK OF REFERENCE
PROVINCE OF MANITOBA

DWG No.: D-PPBOR-SK7017

TRACT	PARCEL #	TITLE NUMBER	LOT	BLOCK	PLAN	LEGAL DESCRIPTION						PARTY TYPE	NAME	WIDTH OF PROPOSED EASEMENT (METRES)	LENGTH (METRES)	AREA (HA.)
						EXT.	LOC.	SEC.	TWP.	RGE.	MER.					
R.M. OF OAKLAND No. 157, MB																
EV122		2316863/2				PTN NW	35	7	19	W.1M.	OWNER	MURRAY LAWRENCE KOZAK MARILYN ROBERTA KOZAK	12.0	662.5	0.80	
EV123		1794295/2				NE	35	7	19	W.1M.	OWNER	HELEN JULIANN GROVE	12.0	816.9	0.98	
EV124		1768815/2				NW	36	7	19	W.1M.	OWNER	CLARK RICHARD MCFARLAND	12.0	215.5	0.26	
EV125		1768957/2				SW	36	7	19	W.1M.	OWNER	LOUISE CELESTINE CUNNINGHAM	12.0	603.9	0.72	
EV126		1769264/2				SE	36	7	19	W.1M.	OWNER	MARSHALL THOMAS HARDING	12.0	821.8	0.99	
EV127		2341027/2				SW	31	7	18	W.1M.	OWNER	DONALD BRENT GRANGER TANYA RUTH GRANGER	12.0	807.6	0.97	
EV128		1757905/2				SE	31	7	18	W.1M.	OWNER	NORMAN THOMAS HARDING	12.0	807.9	0.97	
EV129		2157511/2				SW	32	7	18	W.1M.	OWNER	RONALD SHAUN GOULD HEATHER LOUISE GOULD	12.0	811.4	0.97	

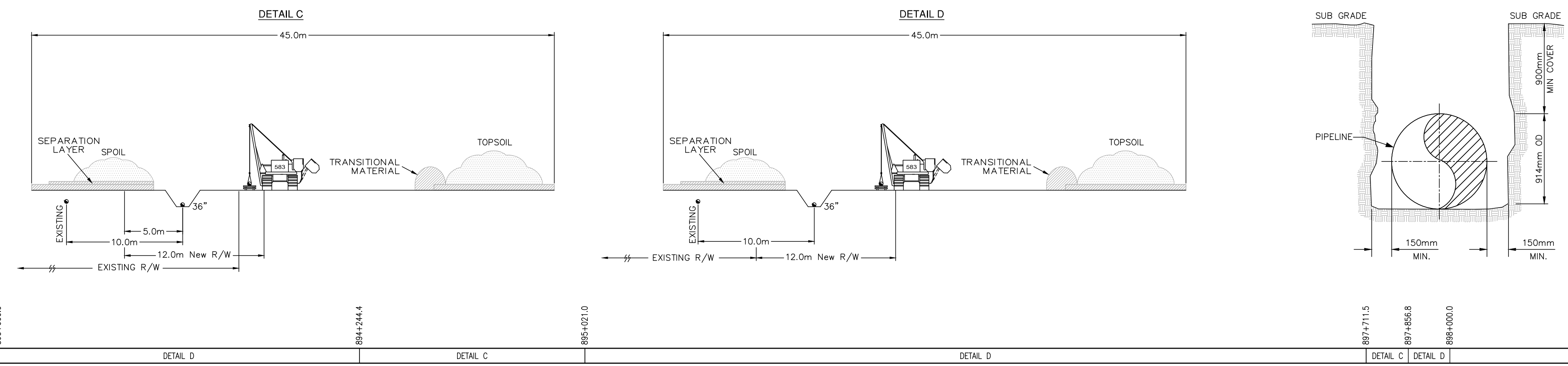


- LEGEND**
- ENBRIDGE KILOMETRE POST (KME)
 - ENBRIDGE L3R KILOMETRE POST (KP)
 - ENBRIDGE L3R STATIONING (STA.)
 - ENBRIDGE L3R TRACT / PARCEL NUMBER
 - PROPOSED ENBRIDGE EASEMENT

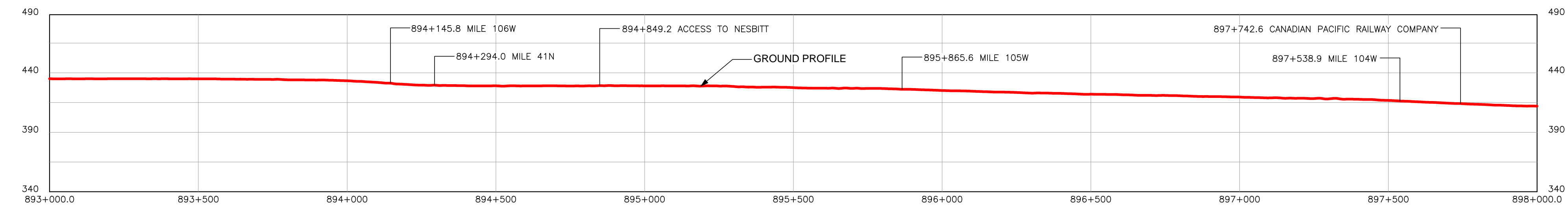


- NOTES:**
1. ALL MEASUREMENTS ARE IN METERS UNLESS NOTED OTHERWISE.
 2. ALL EASEMENT LENGTHS ARE ALONG DITCHLINE OF PROPOSED ENBRIDGE EASEMENT.
 3. AREAS AND DISTANCES BASED ON EXISTING ENBRIDGE ROUTE SHEET DIGITAL MAPPING DATA FILES.
 4. AREAS ARE COMPUTER GENERATED FROM THE PROPOSED EASEMENT PERIMETER.
 5. TO CONVERT FROM METRIC TO IMPERIAL UNITS USE:
0.3048 METRE = 1 FOOT
1.609344 KILOMETRE = 1 MILE
1.0 HECTARE = 2.471 ACRES
 6. FOR INFORMATION PURPOSES, EXISTING ENBRIDGE EASEMENTS MAY ALSO BE SHOWN.
 7. REDUCED SIZE DRAWINGS WILL NOT BE TO SCALE.

EASEMENT AND TYPICAL DETAILS



PIPE PROFILE
SCALE 1:10000 HORIZONTAL, 1:2500 VERTICAL



COPYRIGHT © THIS DRAWING IS THE PROPERTY OF ENBRIDGE AND SHALL NOT BE REPRODUCED EITHER IN WHOLE OR IN PART WITHOUT PRIOR WRITTEN CONSENT OF ENBRIDGE.

ENBRIDGE ENBRIDGE PIPELINES INC.
10201 JASPER AVENUE
EDMONTON ALBERTA CANADA

LINE 3 REPLACEMENT PROJECT (LINE 93)
NPS 36 PIPELINE
PLAN AND PROFILE
STA. 893+000.0 TO STA. 898+000.0

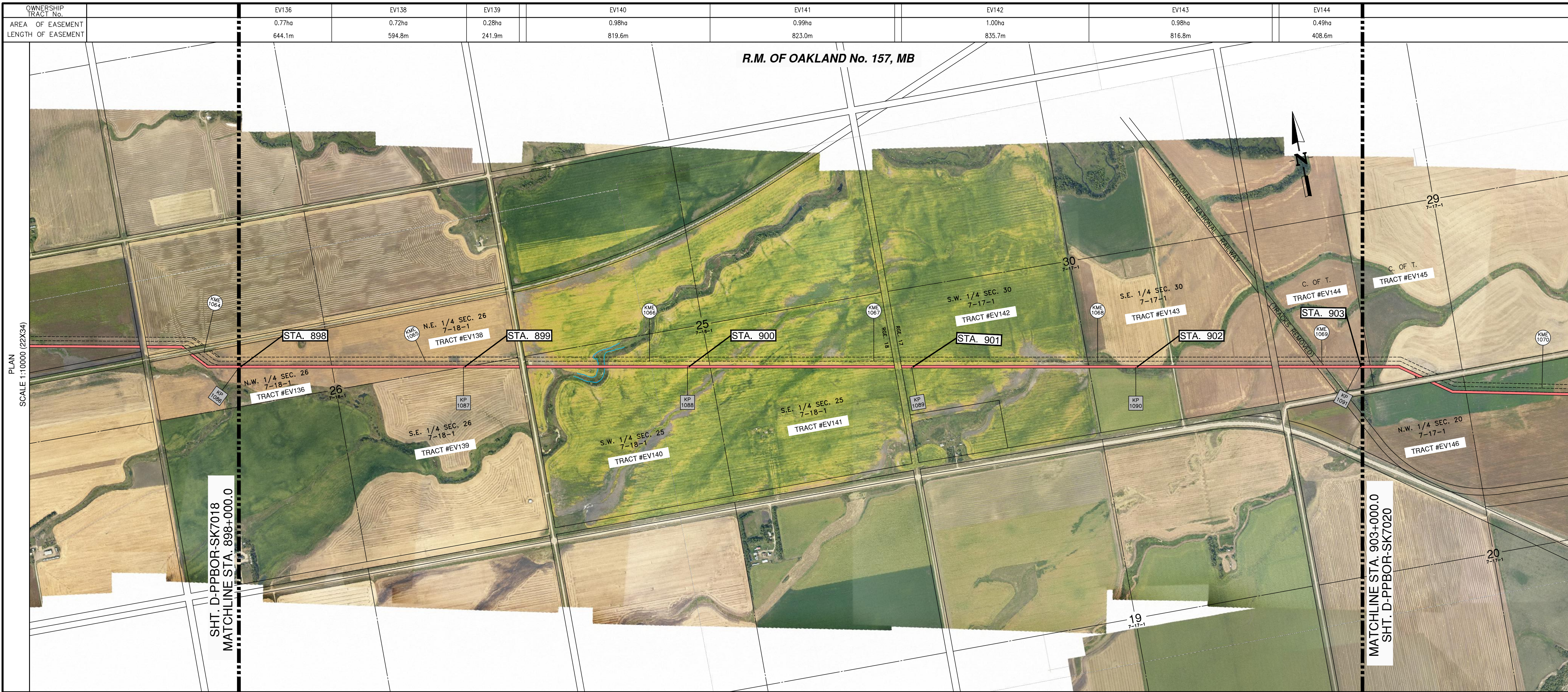
DRAWN: MV CHECK: MF APPROVE
DATE: 6-OCT-16 SCALE: 1:10000 APPROVE

D-PPBOR-SK7018 **7018**

BOOK OF REFERENCE
PROVINCE OF MANITOBA

DWG No.: D-PPBOR-SK7018

TRACT	PARCEL #	TITLE NUMBER	LOT	BLOCK	LEGAL DESCRIPTION							PARTY TYPE	NAME	WIDTH OF PROPOSED EASEMENT (METRES)	LENGTH (METRES)	AREA (HA.)
					PLAN	EXT.	LOC.	SEC.	TWP.	RGE.	MER.					
R.M. OF OAKLAND No. 157, MB																
EV129		2157511/2					SW	32	7	18	W.1M.	OWNER	RONALD SHAUN GOULD HEATHER LOUISE GOULD	12.0	811.4	0.97
EV130		2111547/2					SE	32	7	18	W.1M.	OWNER	ROBERT JOSEPH KINCAID LORNA KINCAID	12.0	810.8	0.97
EV131		1768993/2					SW	33	7	18	W.1M.	OWNER	JAMES ROSS GRANGER	12.0	114.4	0.14
EV132		1992406/2		A	63 & 500 B.L.T.O.		PTN NW	28	7	18	W.1M.	OWNER	ADAM OMELCHUK	12.0	526.5	0.63
EV132		1992406/2		B	63 B.L.T.O.		PTN NW	28	7	18	W.1M.	OWNER	ADAM OMELCHUK	12.0	172.8	0.21
EV133		2111050/2					NE	28	7	18	W.1M.	OWNER	NORMAN LYALL CORY MARLENE FRANCES CORY	12.0	819.5	0.98
EV134		1529229/2					NW	27	7	18	W.1M.	OWNER	TERRANCE ETHBERT CORY LINDA JOAN CORY	12.0	819.7	0.98
EV135		1768877/2					NE	27	7	18	W.1M.	OWNER	TERRANCE ETHBERT CORY LINDA JOAN CORY	12.0	820.4	0.99
EV136		1768685/2					NW	26	7	18	W.1M.	OWNER	MORLEY DENNIS ROME	12.0	169.6	0.20
SV137		659			46 B.L.T.O.		NW	26	7	18	W.1M.	OWNER	THE CANADIAN PACIFIC RAILWAY COMPANY	12.0	40.6	0.05
EV136		1768685/2					NW	26	7	18	W.1M.	OWNER	MORLEY DENNIS ROME	12.0	644.1	0.77



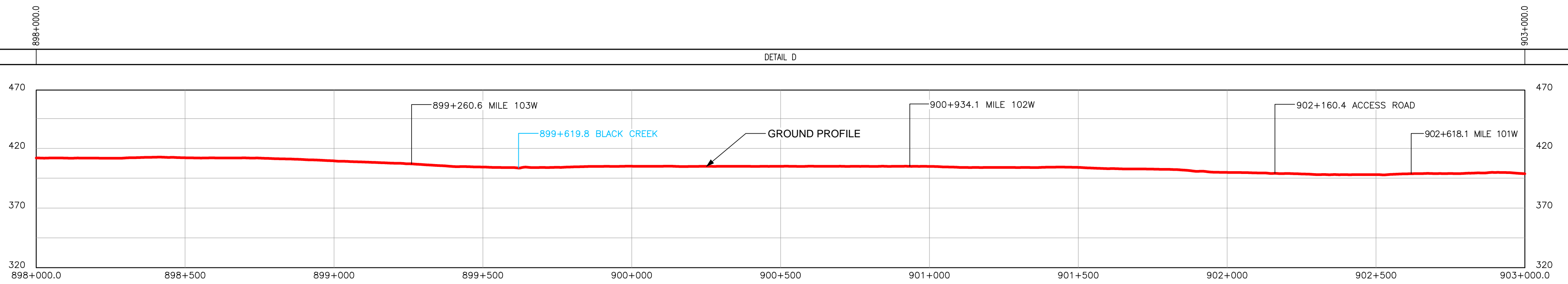
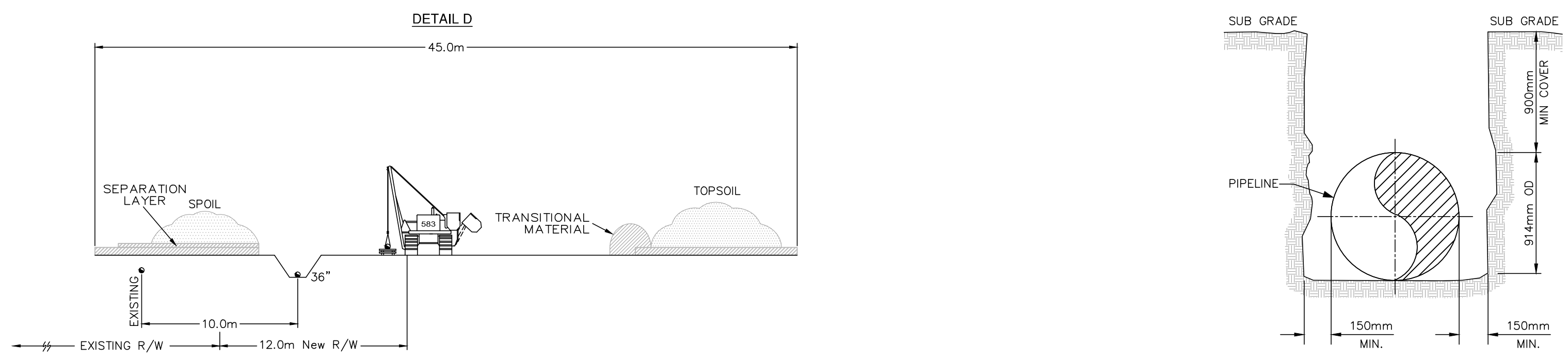
PLAN
SCALE 1:10000 (22x34)

- LEGEND**
- ENBRIDGE KILOMETRE POST (KME)
 - ENBRIDGE L3R KILOMETRE POST (KP)
 - ENBRIDGE L3R STATIONING (STA.)
 - ENBRIDGE L3R TRACT / PARCEL NUMBER
 - PROPOSED ENBRIDGE EASEMENT



- NOTES:**
1. ALL MEASUREMENTS ARE IN METERS UNLESS NOTED OTHERWISE.
 2. ALL EASEMENT LENGTHS ARE ALONG DITCHLINE OF PROPOSED ENBRIDGE EASEMENT.
 3. AREAS AND DISTANCES BASED ON EXISTING ENBRIDGE ROUTE SHEET DIGITAL MAPPING DATA FILES.
 4. AREAS ARE COMPUTER GENERATED FROM THE PROPOSED EASEMENT PERIMETER.
 5. TO CONVERT FROM METRIC TO IMPERIAL UNITS USE:
0.3048 METRE = 1 FOOT
1.609344 KILOMETRE = 1 MILE
1.0 HECTARE = 2.471 ACRES
 6. FOR INFORMATION PURPOSES, EXISTING ENBRIDGE EASEMENTS MAY ALSO BE SHOWN.
 7. REDUCED SIZE DRAWINGS WILL NOT BE TO SCALE.

EASEMENT AND TYPICAL DETAILS



PIPE PROFILE
SCALE 1:10000 HORIZONTAL, 1:2500 VERTICAL

COPYRIGHT © THIS DRAWING IS THE PROPERTY OF ENBRIDGE AND SHALL NOT BE REPRODUCED EITHER IN WHOLE OR IN PART WITHOUT PRIOR WRITTEN CONSENT OF ENBRIDGE.

ENBRIDGE ENBRIDGE PIPELINES INC.
10201 JASPER AVENUE
EDMONTON ALBERTA CANADA

LINE 3 REPLACEMENT PROJECT (LINE 93)
NPS 36 PIPELINE
PLAN AND PROFILE
STA. 898+000.0 TO STA. 903+000.0

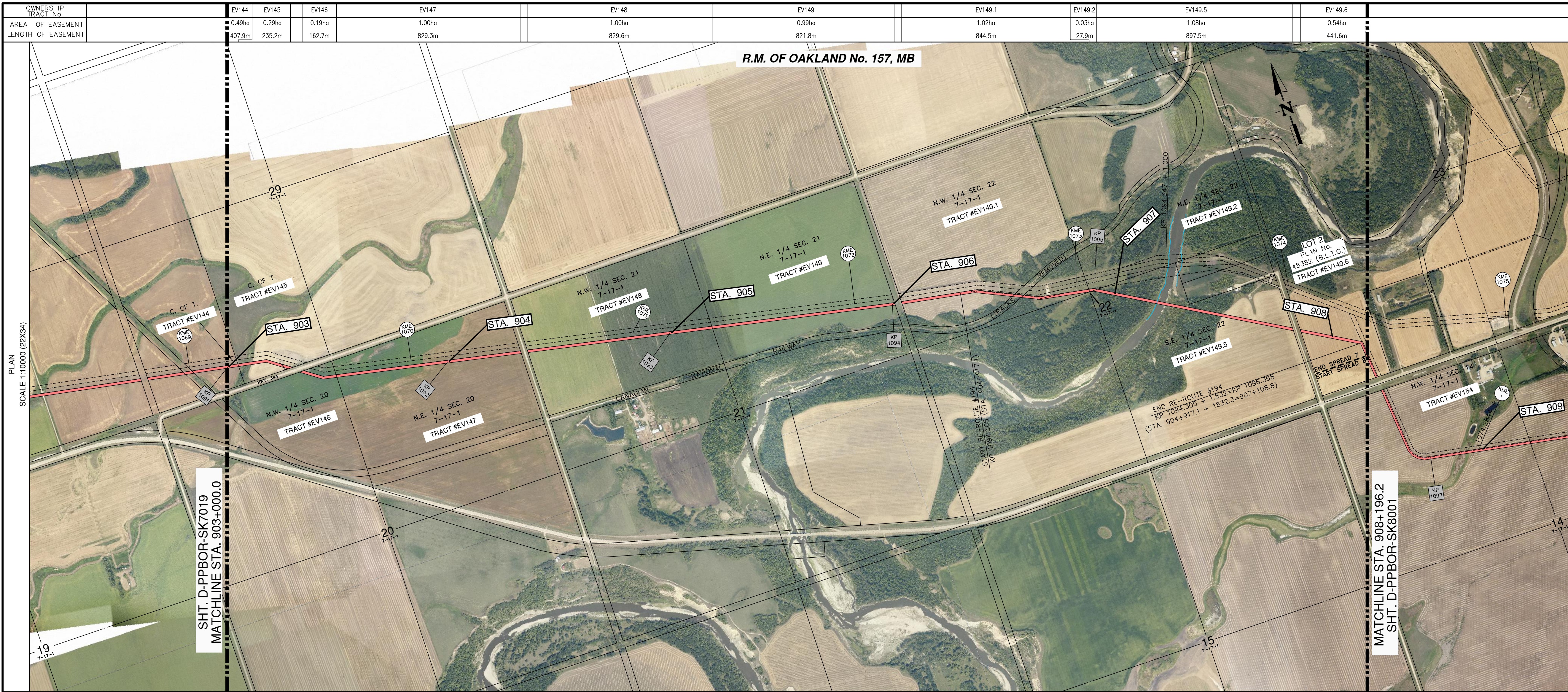
DRAWN MV CHECK MF APPROVE
DATE 6-OCT-16 SCALE 1:10000 APPROVE

D-PPBOR-SK7019 **7019**

BOOK OF REFERENCE
PROVINCE OF MANITOBA

DWG No.: D-PPBOR-SK7019

TRACT	PARCEL #	TITLE NUMBER	LOT	BLOCK	PLAN	LEGAL DESCRIPTION						PARTY TYPE	NAME	WIDTH OF PROPOSED EASEMENT (METRES)	LENGTH (METRES)	AREA (HA.)
						EXT.	LOC.	SEC.	TWP.	RGE.	MER.					
R.M. OF OAKLAND No. 157, MB																
EV136		1768685/2				NW	26	7	18	W.1M.	OWNER	MORLEY DENNIS ROME	12.0	644.1	0.77	
EV138		1768685/2				NE	26	7	18	W.1M.	OWNER	MORLEY DENNIS ROME	12.0	594.8	0.72	
EV139		2111550/2				SE	26	7	18	W.1M.	OWNER	ROBERT JOSEPH KINCAID LORNA KINCAID	12.0	241.9	0.28	
EV140		1769156/2				SW	25	7	18	W.1M.	OWNER	HARGREAVES FARMS LTD	12.0	819.6	0.98	
EV141		1769156/2				SE	25	7	18	W.1M.	OWNER	HARGREAVES FARMS LTD	12.0	823.0	0.99	
EV142		1779873/2				SW	30	7	17	W.1M.	OWNER	HARGREAVES FARMS LTD	12.0	835.7	1.00	
EV143		2586651/2				SE	30	7	17	W.1M.	OWNER	CHARLES CLAY CORY CAROLYN ANN CORY	12.0	816.8	0.98	
EV144		2586650/2				PTN SW	29	7	17	W.1M.	OWNER	CHARLES CLAY CORY CAROLYN ANN CORY	12.0	408.6	0.49	

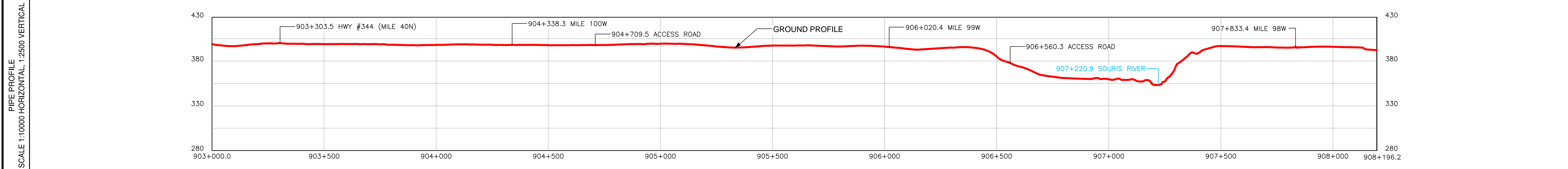
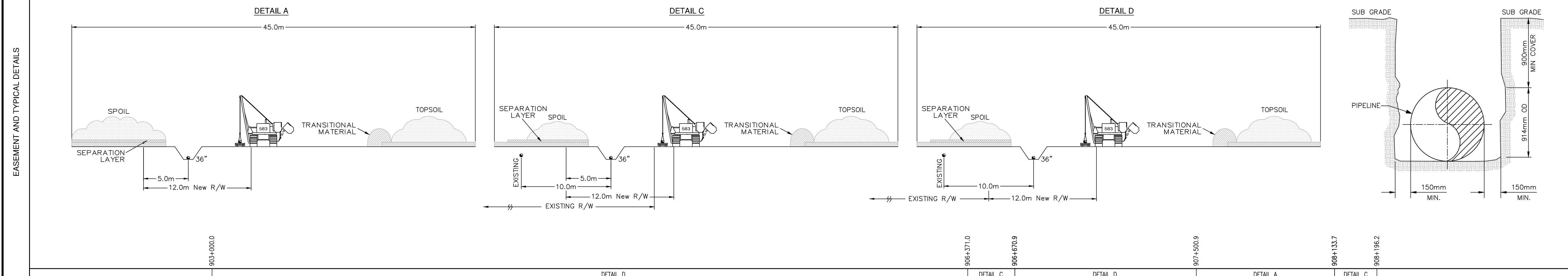


LEGEND

- ENBRIDGE KILOMETRE POST (KME)
- ENBRIDGE L3R KILOMETRE POST (KP)
- ENBRIDGE L3R STATIONING (STA.)
- ENBRIDGE L3R TRACT / PARCEL NUMBER
- PROPOSED ENBRIDGE EASEMENT

0 200 400 600
SCALE IN METERS

- NOTES:**
1. ALL MEASUREMENTS ARE IN METERS UNLESS NOTED OTHERWISE.
 2. ALL EASEMENT LENGTHS ARE ALONG DITCHLINE OF PROPOSED ENBRIDGE EASEMENT.
 3. AREAS AND DISTANCES BASED ON EXISTING ENBRIDGE ROUTE SHEET DIGITAL MAPPING DATA FILES.
 4. AREAS ARE COMPUTER GENERATED FROM THE PROPOSED EASEMENT PERIMETER.
 5. TO CONVERT FROM METRIC TO IMPERIAL UNITS USE:
0.3048 METRE = 1 FOOT
1.609344 KILOMETRE = 1 MILE
1.0 HECTARE = 2.471 ACRES
 6. FOR INFORMATION PURPOSES, EXISTING ENBRIDGE EASEMENTS MAY ALSO BE SHOWN.
 7. REDUCED SIZE DRAWINGS WILL NOT BE TO SCALE.



COPYRIGHT © THIS DRAWING IS THE PROPERTY OF ENBRIDGE AND SHALL NOT BE REPRODUCED EITHER IN WHOLE OR IN PART WITHOUT PRIOR WRITTEN CONSENT OF ENBRIDGE

ENBRIDGE ENBRIDGE PIPELINES INC.
10201 JASPER AVENUE
EDMONTON ALBERTA CANADA

LINE 3 REPLACEMENT PROJECT (LINE 93)
NPS 36 PIPELINE
PLAN AND PROFILE
STA. 903+000.0 TO STA. 908+196.2

DRAWN: MV CHECK: MF APPROVE
DATE: 6-OCT-16 SCALE: 1:10000 APPROVE

D-PPBOR-SK7020 **7020**

BOOK OF REFERENCE
PROVINCE OF MANITOBA

DWG No.: D-PPBOR-SK7020

TRACT	PARCEL #	TITLE NUMBER	LOT	BLOCK	PLAN	LEGAL DESCRIPTION					PARTY TYPE	NAME	WIDTH OF PROPOSED EASEMENT (METRES)	LENGTH (METRES)	AREA (HA.)
						EXT.	LOC.	SEC.	TWP.	RGE.					
R.M. OF OAKLAND No. 157, MB															
EV144		2586650/2				PTN SW	29	7	17	W.1M.	OWNER	CHARLES CLAY CORY CAROLYN ANN CORY	12.0	408.6	0.49
EV145		2178192/2				PTN SW	29	7	17	W.1M.	OWNER	BRYAN PETER BOULTON JEAN ANN BOULTON CHARLES EDMUND BOULTON	12.0	235.2	0.29
EV146		1780168/2				NW	20	7	17	W.1M.	OWNER	FREDERICK MICHAEL FISHER CATHERINE MAUREEN FISHER	12.0	162.7	0.19
EV147		1779971/2				NE	20	7	17	W.1M.	OWNER	FREDERICK MICHAEL FISHER CATHERINE MAUREEN FISHER	12.0	829.3	1.00
EV148		2549659/2				NW	21	7	17	W.1M.	OWNER	FREDERICK NOEL FISHER	12.0	829.6	1.00
EV149		2549659/2				NE	21	7	17	W.1M.	OWNER	FREDERICK NOEL FISHER	12.0	821.8	0.99
EV149.1		2346685/2				NW	22	7	17	W.1M.	OWNER	TREESBANK HOLDING CO. LTD.	12.0	845.0	1.02
EV149.2		1443050/2				PTN NE	22	7	17	W.1M.	OWNER	ROBERT DREW WILTON RAELEEN DAWN WILTON	12.0	27.9	0.03
EV149.5		2288835/2				PTN SE	22	7	17	W.1M.	OWNER	PHILIP EDWIN SHEANE HEIDI SHEANE	12.0	897.5	1.08
EV149.6		2707104/2	2		48382 B.L.T.O.	PTN SW	23	7	17	W.1M.	OWNER	KEVIN LAWRENCE MOORE ANGELA DEANNE GRAHAM	12.0	441.6	0.54